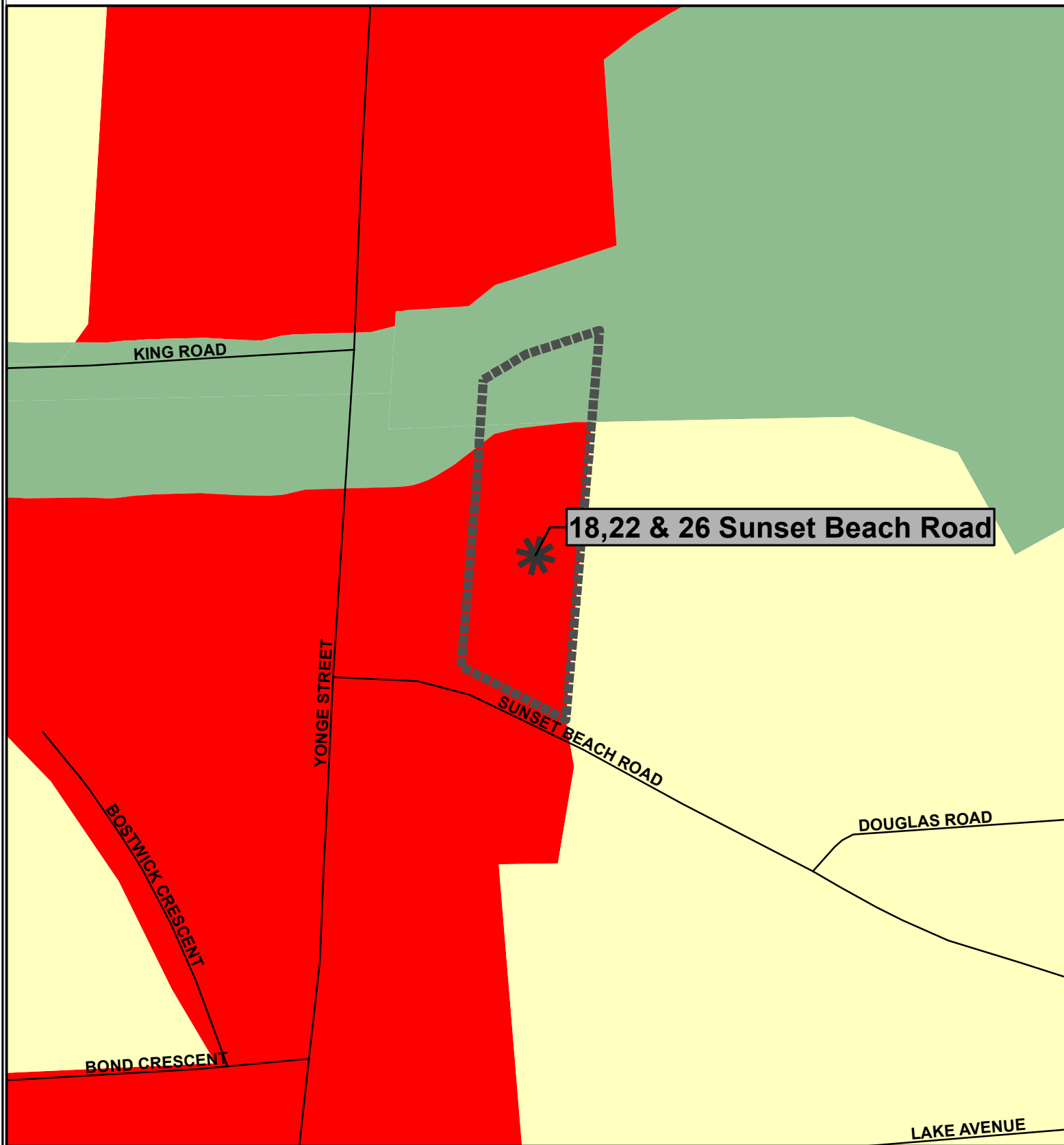
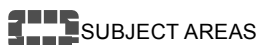
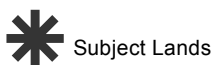


# MAP 3 - OFFICIAL PLAN DESIGNATION



## LEGEND

- Natural Core
- Neighbourhood
- Oak Ridges Local Centre



NOTE: The information provide in this map is a depiction of a portion of the Richmond Hill Official Plan. For accurate reference, the schedules and policies of the Richmond Hill Official Plan must be consulted. In the case of a discrepancy between the schedules and the policies of the Richmond Hill Official Plan, the policies shall take precedence.

BLOCK 07

FILE Nos. D02-17009  
D03-17003

SF/SS SRPRS.18.081



TOWN OF RICHMOND HILL  
PLANNING AND REGULATORY  
SERVICES DEPARTMENT