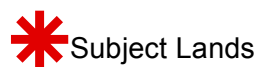
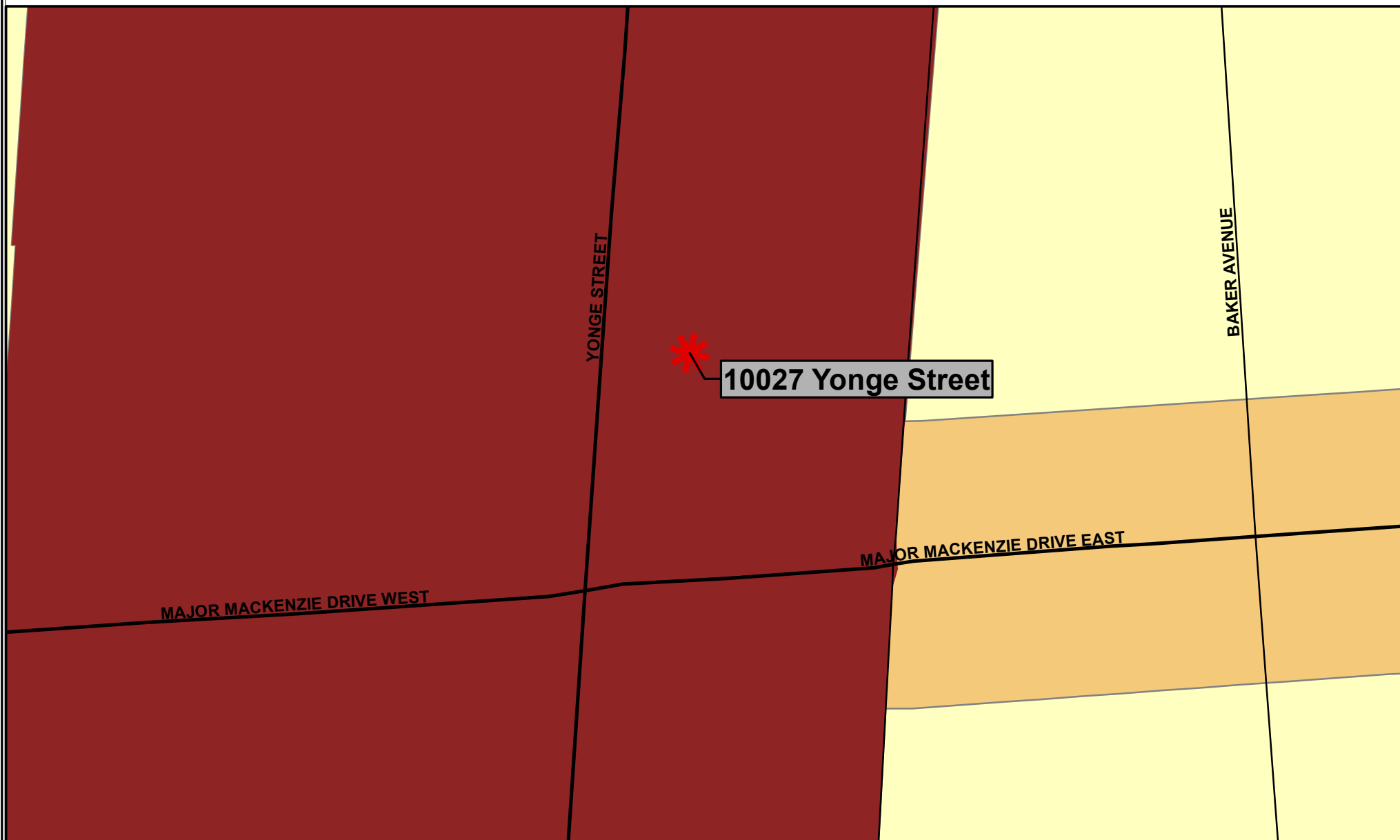





# MAP 3 - OFFICIAL PLAN DESIGNATION



Subject Lands

## LEGEND

-  Downtown Local Centre
-  Local Mixed Use Corridor
-  Neighbourhood

NOTE: The information provide in this map is a depiction of a portion of the Richmond Hill Official Plan. For accurate reference, the schedules and policies of the Richmond Hill Official Plan must be consulted. In the case of a discrepancy between the schedules and the policies of the Richmond Hill Official Plan, the policies shall take precedence.

BLOCK 18

FILE Nos.D02-14029  
D06-14096



KF/SS SRPRS.18.069

TOWN OF RICHMOND HILL  
PLANNING AND REGULATORY  
SERVICES DEPARTMENT