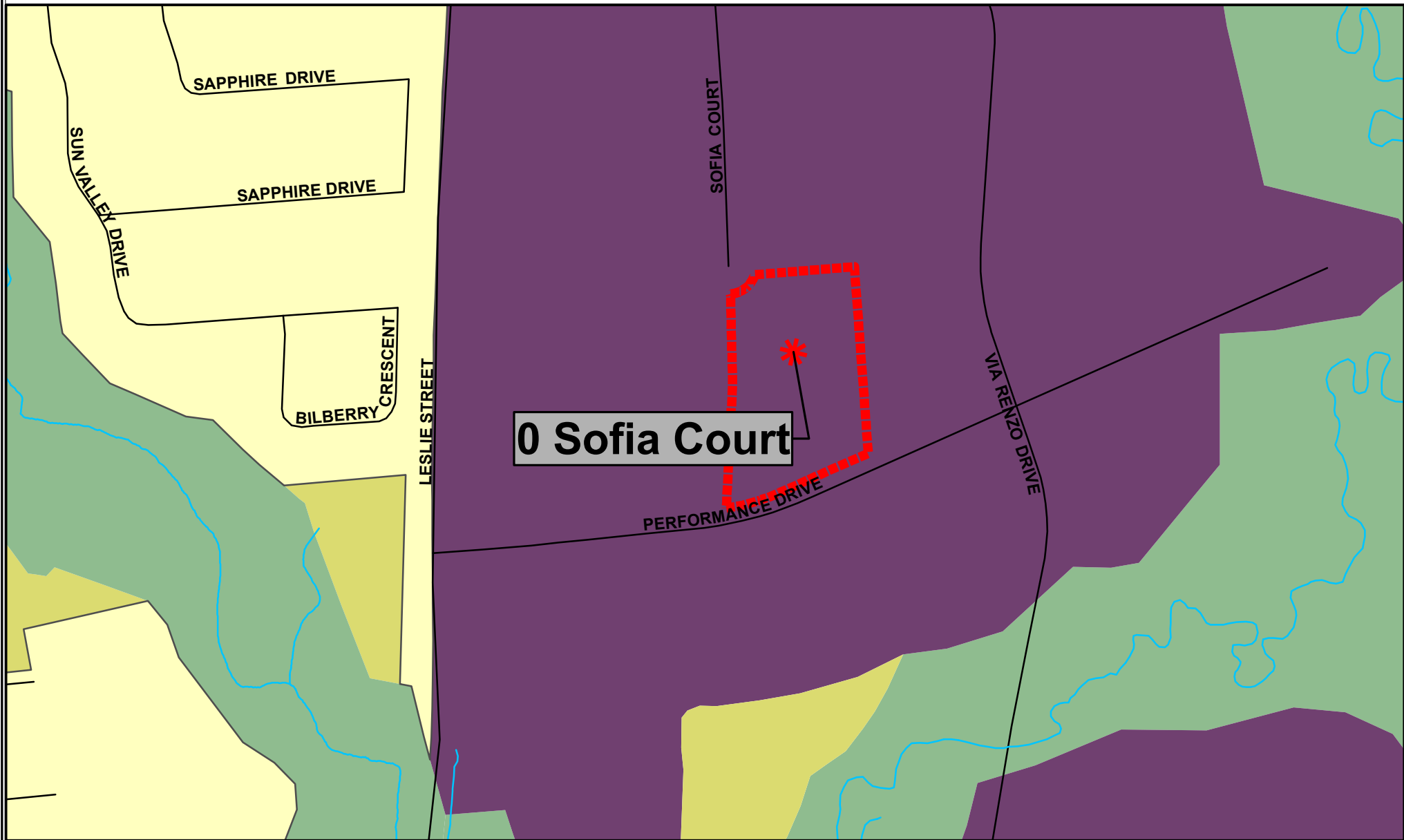








# MAP 3 - OFFICIAL PLAN DESIGNATION



## Legend

-  Subject Lands
-  Subject Area
-  Employment Area
-  Natural Core
-  Natural Linkage
-  Neighbourhood

SF/SS SRPRS.18.100

NOTE: The information provide in this map is a depiction of a portion of the Richmond Hill Official Plan. For accurate reference, the schedules and policies of the Richmond Hill Official Plan must be consulted. In the case of a discrepancy between the schedules and the policies of the Richmond Hill Official Plan, the policies shall take precedence.

BLOCK 20

FILE Nos. D02-17037

TOWN OF RICHMOND HILL  
PLANNING AND REGULATORY  
SERVICES DEPARTMENT