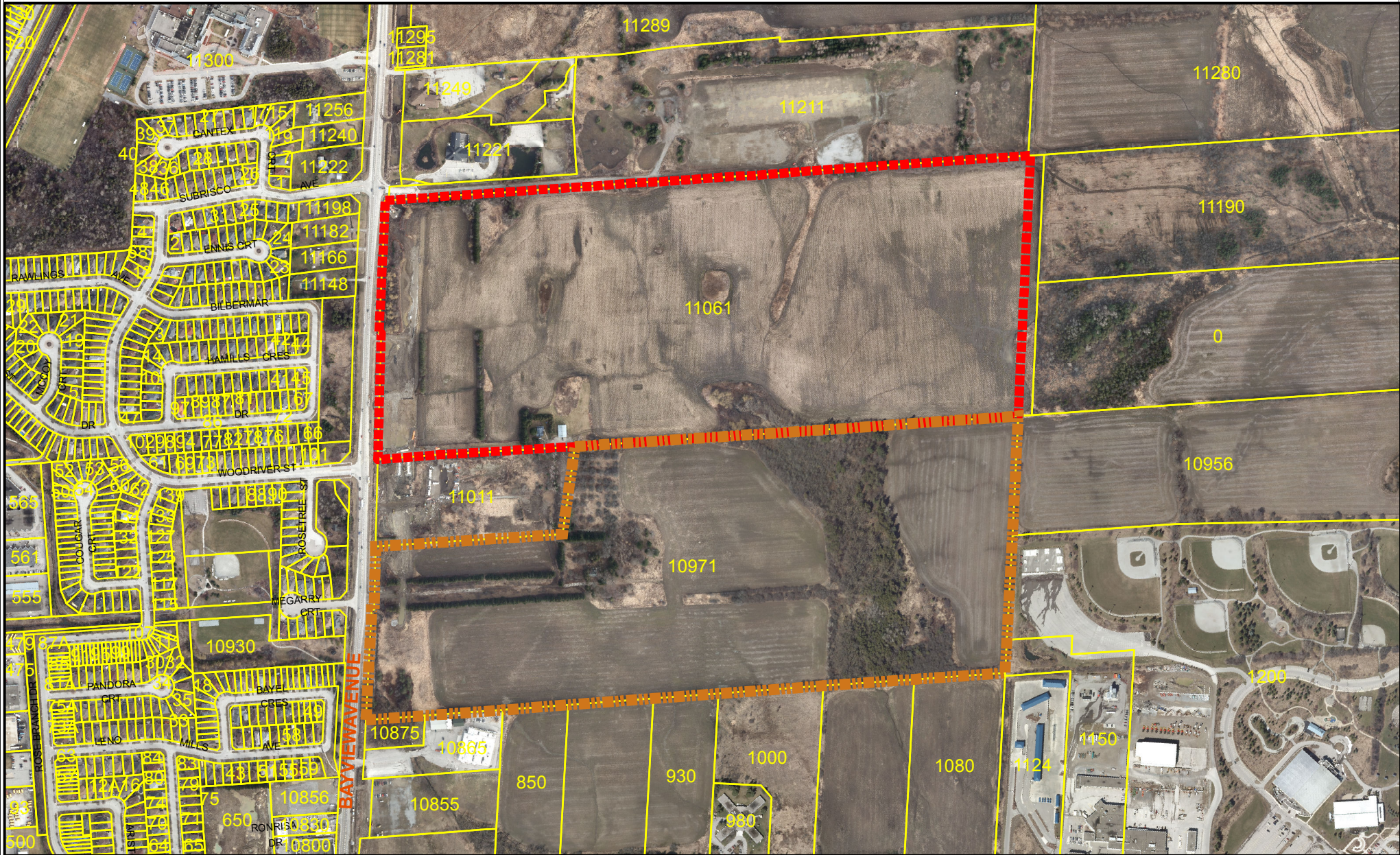




MAP 1 - AERIAL PHOTOGRAPH



Legend

-  Draft Approved Plan of Subdivision 19T-03006 (Raki Holdings Inc.)
 -  Draft Approved Plan of Subdivision 19T-12013 (Richview 19 Holdings Inc.)
- DB/SS SRPRS.18.106

Copyright J.D.Barnes Limited 2017 Orthophotography
BLOCK 14
File Nos. D03-03006
D03-12013



**TOWN OF RICHMOND HILL
PLANNING AND REGULATORY
SERVICES DEPARTMENT**