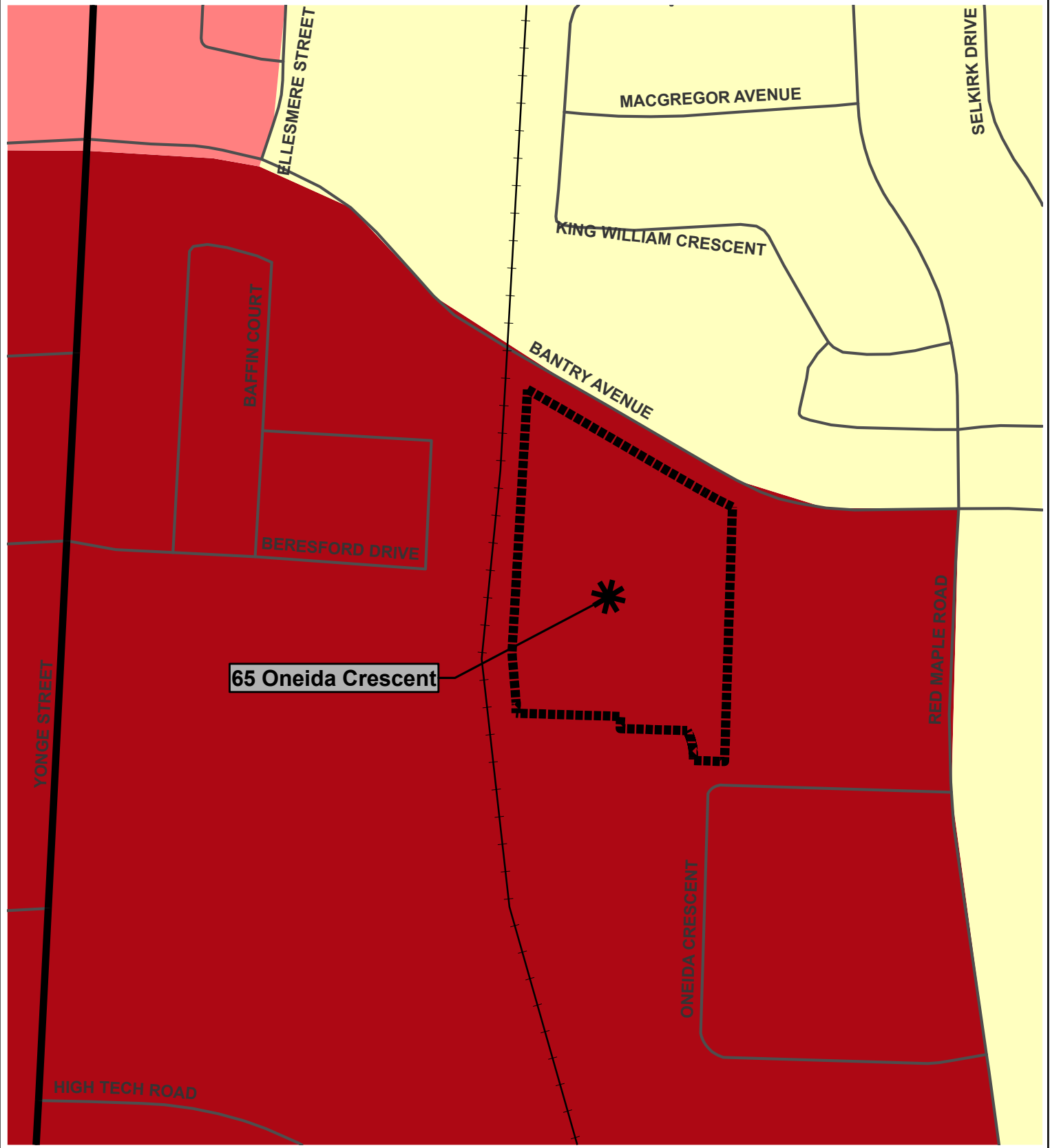






MAP 3 - OFFICIAL PLAN DESIGNATION



Legend

-  Subject Lands
-  Neighbourhood
-  Regional Mixed Use Corridor
-  Richmond Hill Centre

NOTE: The information provide in this map is a depiction of a portion of the Richmond Hill Official Plan. For accurate reference, the schedules and policies of the Richmond Hill Official Plan must be consulted. In the case of a discrepancy between the schedules and the policies of the Richmond Hill Official Plan, the policies shall take precedence.

BLOCK 26

FILE No. D06-17085

**TOWN OF RICHMOND HILL
PLANNING AND REGULATORY
SERVICES DEPARTMENT**

FT/HL SRPRS.18.041

