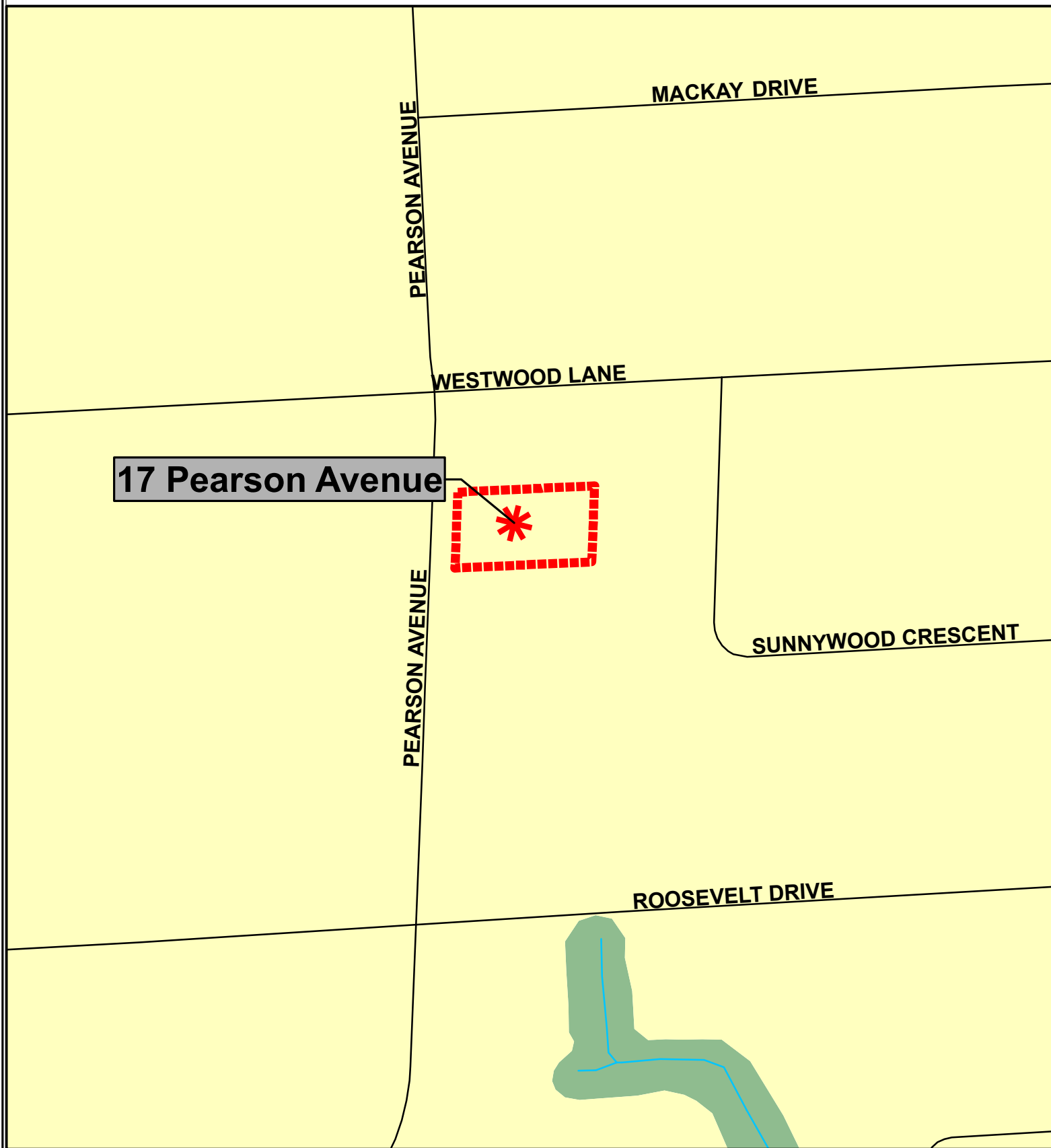






MAP 4 - OFFICIAL PLAN DESIGNATION



Legend

-  Natural Core
-  Neighbourhood
-  SUBJECT AREA
-  SUBJECT LANDS

SF/SS SRPRS.18.064

NOTE: The information provide in this map is a depiction of a portion of the Richmond Hill Official Plan. For accurate reference, the schedules and policies of the Richmond Hill Official Plan must be consulted. In the case of a discrepancy between the schedules and the policies of the Richmond Hill Official Plan, the policies shall take precedence.



BLOCK 25

FILE NO. D02-17018

TOWN OF RICHMOND HILL
PLANNING AND REGULATORY
SERVICES DEPARTMENT