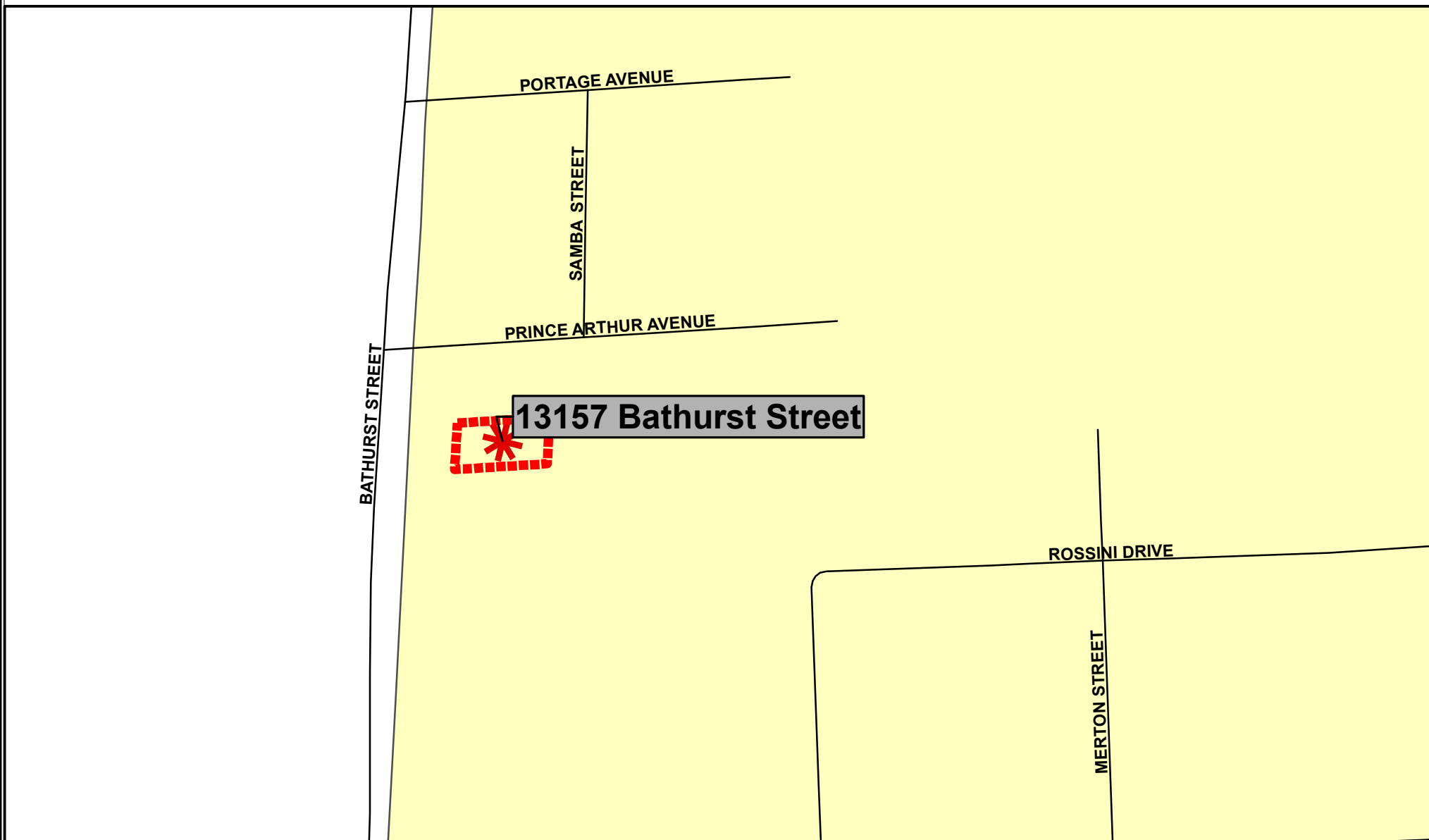





MAP 3- OFFICIAL PLAN DESIGNATION



LEGEND

-  SUBJECT AREA
-  Neighbourhood
-  Subject Lands

SF/SS SRPRS.18.127

NOTE: The information provide in this map is a depiction of a portion of the Richmond Hill Official Plan. For accurate reference, the schedules and policies of the Richmond Hill Official Plan must be consulted. In the case of a discrepancy between the schedules and the policies of the Richmond Hill Official Plan, the policies shall take precedence.



BLOCK 01

FILE NO. D02-17032

TOWN OF RICHMOND HILL
PLANNING AND REGULATORY
SERVICES DEPARTMENT