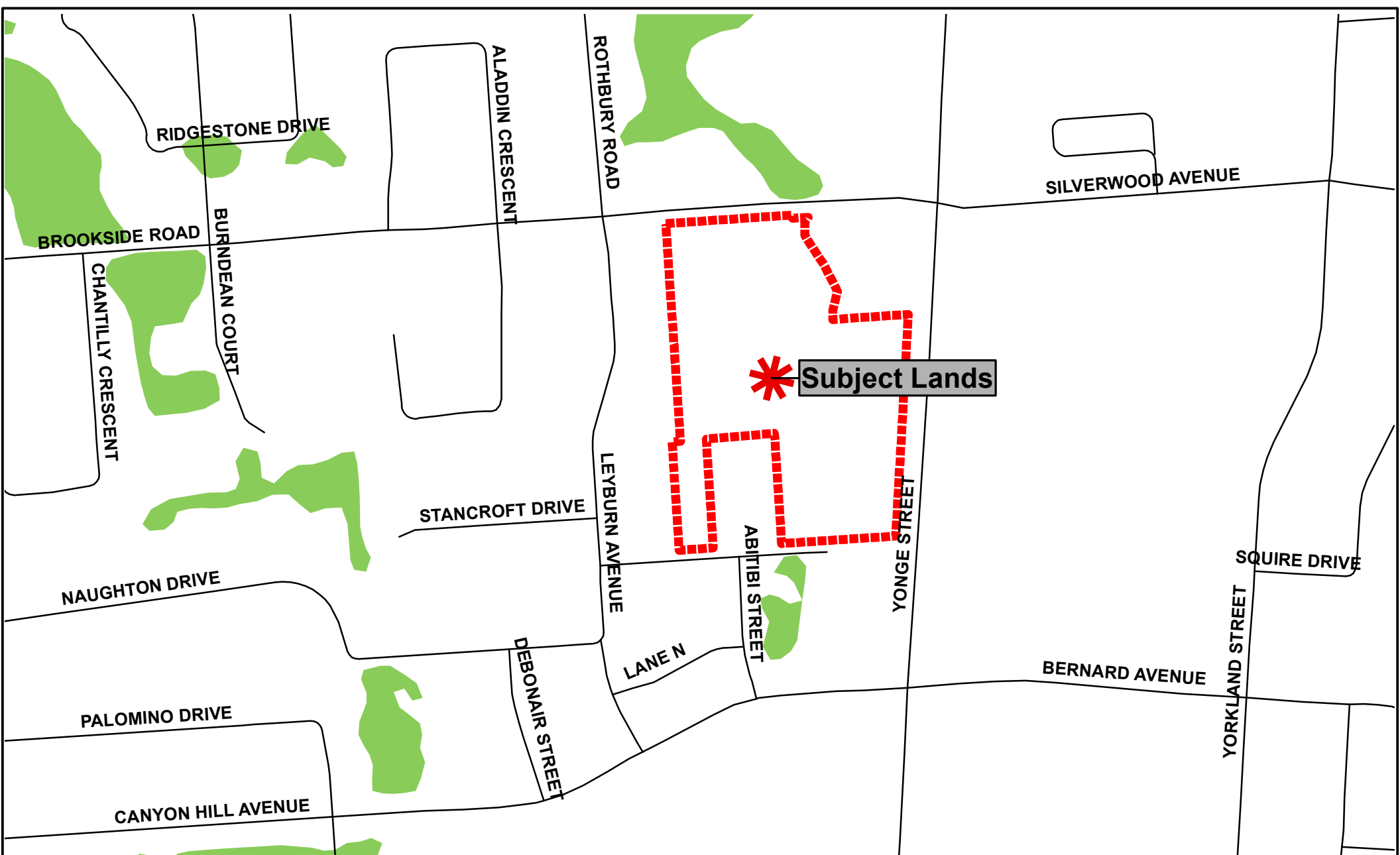





# MAP 6 - SCHEDULE A4, TOWN OF RICHMOND HILL OFFICIAL PLAN, JULY 2010



**Legend**

 SUBJECT AREAS

 Significant Woodlands

 Subject Lands

SC/SS SRPRS.18.109



NOTE: The information provide in this map is a depiction of a portion of the Richmond Hill Official Plan. For accurate reference, the schedules and policies of the Richmond Hill Official Plan must be consulted. In the case of a discrepancy between the schedules and the policies of the Richmond Hill Official Plan, the policies shall take precedence.

BLOCK 16

FILE Nos. D01-16002, D02-16012, D03-16006

**TOWN OF RICHMOND HILL  
PLANNING AND REGULATORY  
SERVICES DEPARTMENT**