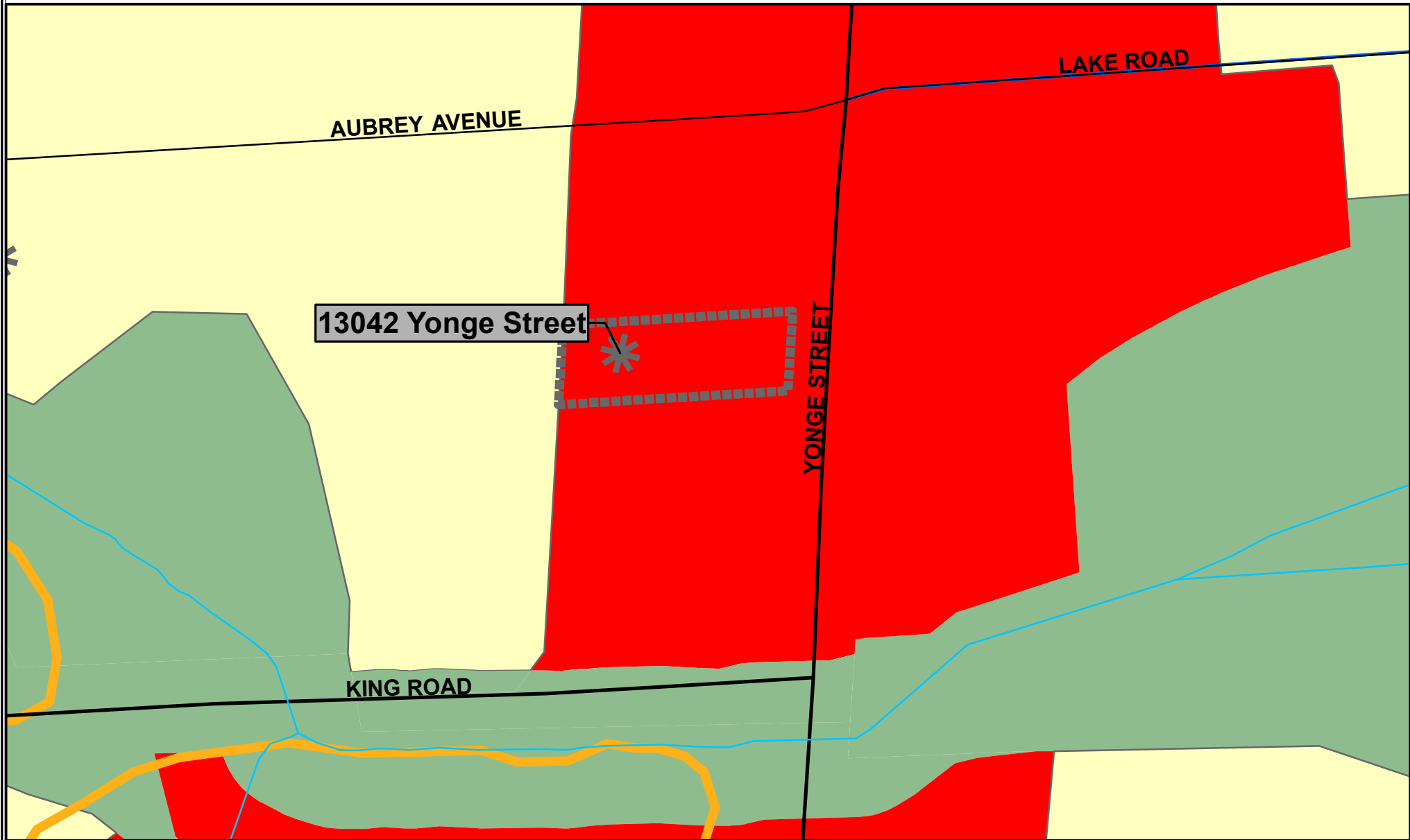







MAP 2 - OFFICIAL PLAN DESIGNATION



LEGEND

-  Special_Policy_Area
-  SUBJECT LANDS
-  Subject Lands
-  Neighbourhood
-  Oak Ridges Local Centre
-  Natural Core

FT/SS SRPRS.18.128



NOTE: The information provide in this map is a depiction of a portion of the Richmond Hill Official Plan. For accurate reference, the schedules and policies of the Richmond Hill Official Plan must be consulted. In the case of a discrepancy between the schedules and the policies of the Richmond Hill Official Plan, the policies shall take precedence.

BLOCK 01

FILE Nos.D01-15001,
D02-15006, D06-15014

TOWN OF RICHMOND HILL
PLANNING AND REGULATORY
SERVICES DEPARTMENT