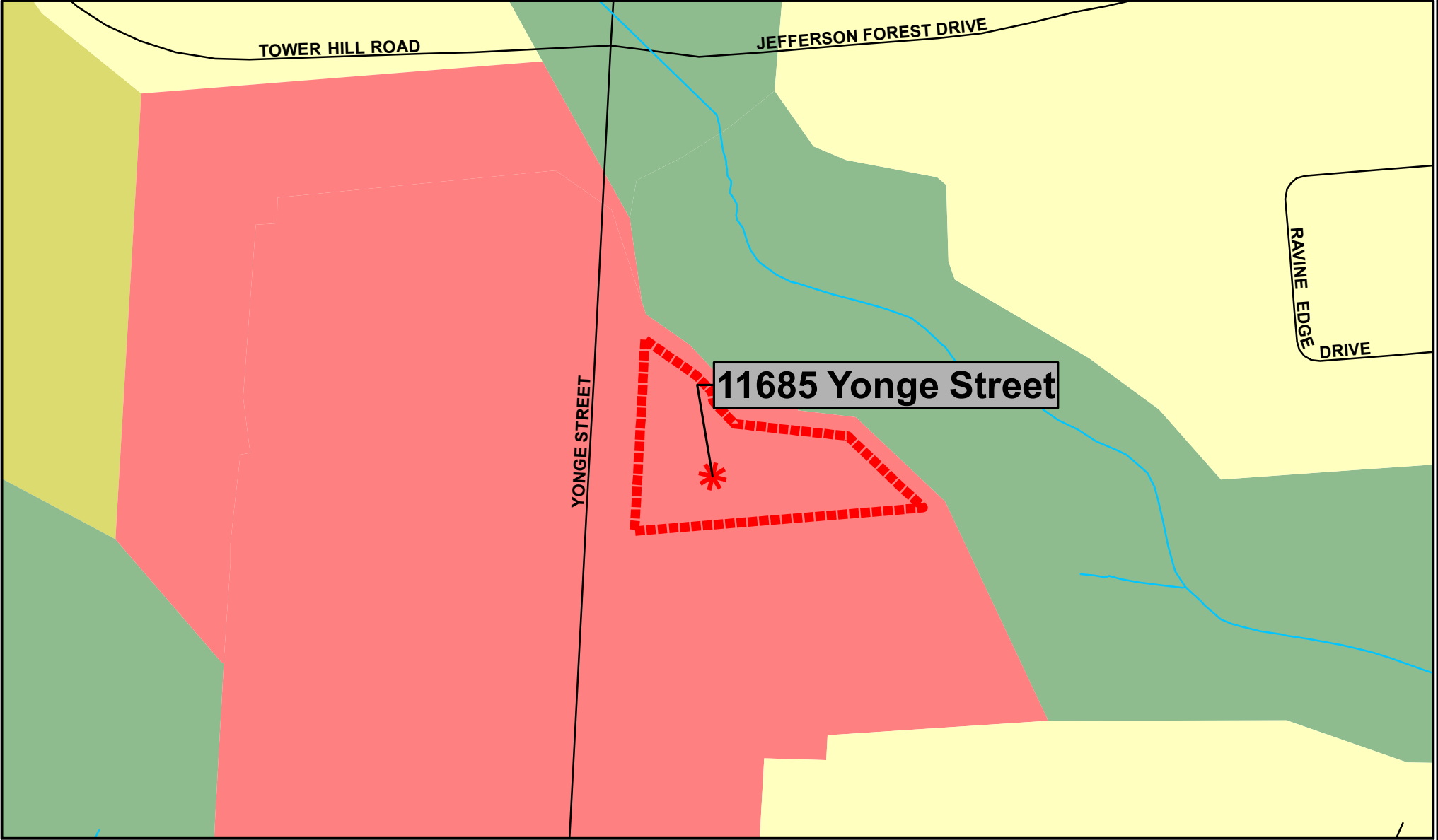








MAP 3 - OFFICIAL PLAN DESIGNATION



Legend

-  Subject Lands
-  SUBJECT LANDS
-  Natural Core
-  Natural Linkage
-  Neighbourhood
-  Regional Mixed Use Corridor

NOTE: The information provide in this map is a depiction of a portion of the Richmond Hill Official Plan. For accurate reference, the schedules and policies of the Richmond Hill Official Plan must be consulted. In the case of a discrepancy between the schedules and the policies of the Richmond Hill Official Plan, the policies shall take precedence.

FT/SS SRPRS.18.131



BLOCK 10 FILE NO. D25-15001

TOWN OF RICHMOND HILL
PLANNING AND REGULATORY
SERVICES DEPARTMENT