





MAP 3 - OFFICIAL PLAN DESIGNATION



Legend

-  Subject Lands
-  SUBJECT AREA
-  Natural Core
-  Neighbourhood

SF/SS SRPRS.19.031



NOTE: The information provided in this map is a depiction of a portion of the Richmond Hill Official Plan. For accurate reference, the schedules and policies of the Richmond Hill Official Plan must be consulted. In the case of a discrepancy between the schedules and the policies of the Richmond Hill Official Plan, the policies shall take precedence.

BLOCK 01

FILE NO. D02-18002

**TOWN OF RICHMOND HILL
PLANNING AND REGULATORY
SERVICES DEPARTMENT**