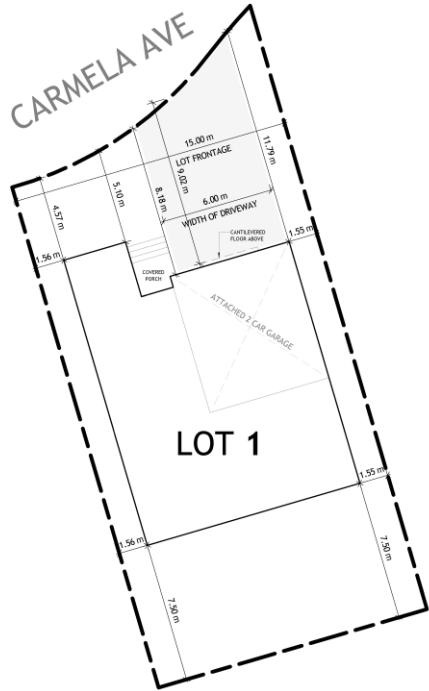
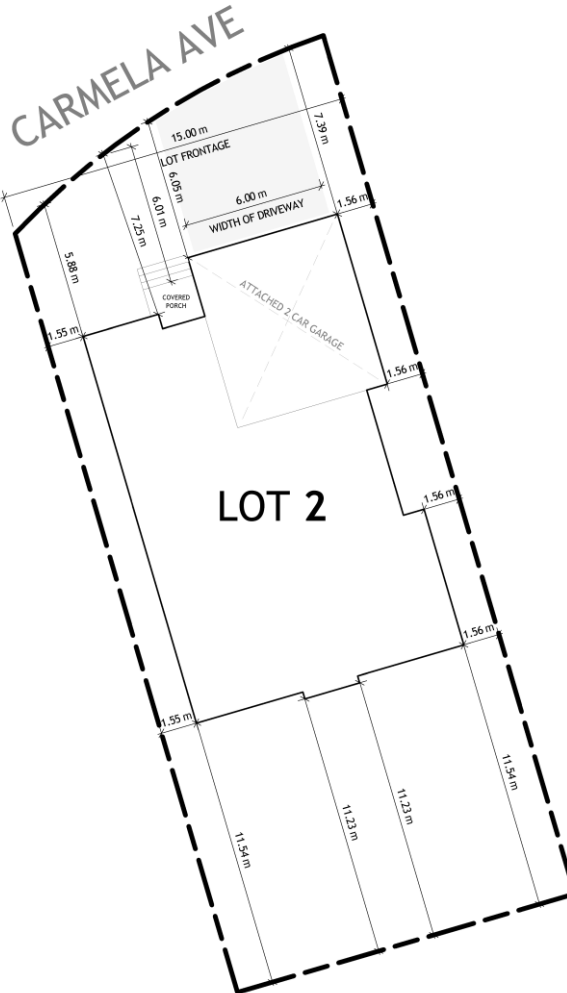


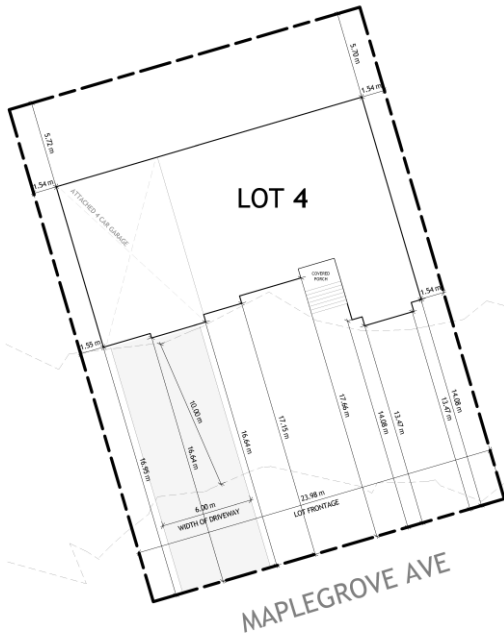
MAP 6 - PROPOSED SITE PLANS



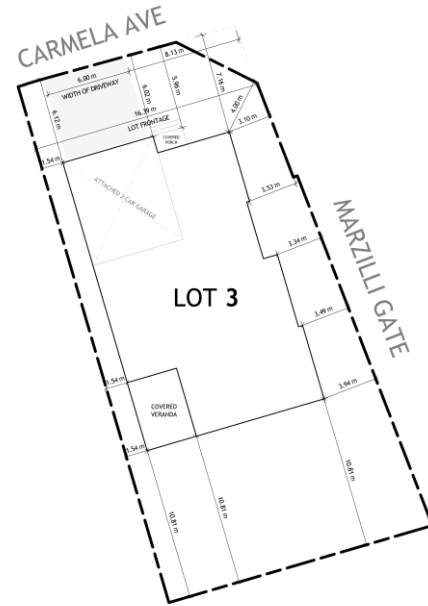
1 SITE PLAN (LOT 1)
A0.3 1 : 100



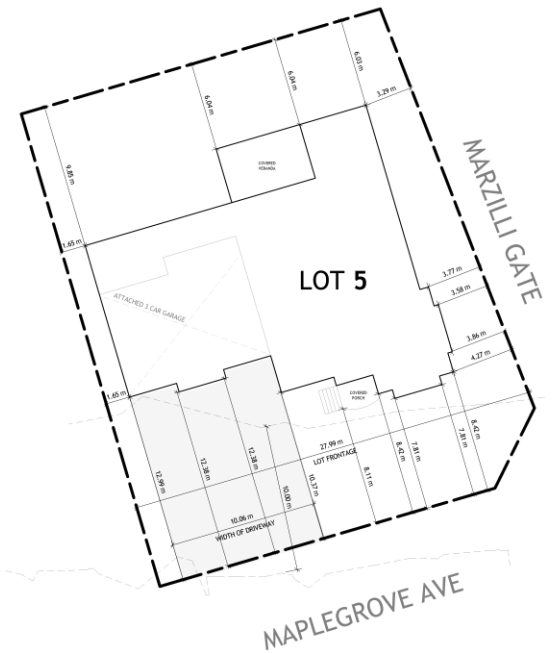
1 SITE PLAN (LOT 2)
A0.4 1 : 100



1 SITE PLAN (LOT 4)
AS 6 1 : 100



1 SITE PLAN (LOT 3)
A0.5 1 : 100



1 SITE PLAN (LOT 5)
A2.7 1 : 100

BLOCK 01 FILE NO.D02-18002

**TOWN OF RICHMOND HILL
PLANNING AND REGULATORY
SERVICES DEPARTMENT**

SF/SS SRPRS.19.031