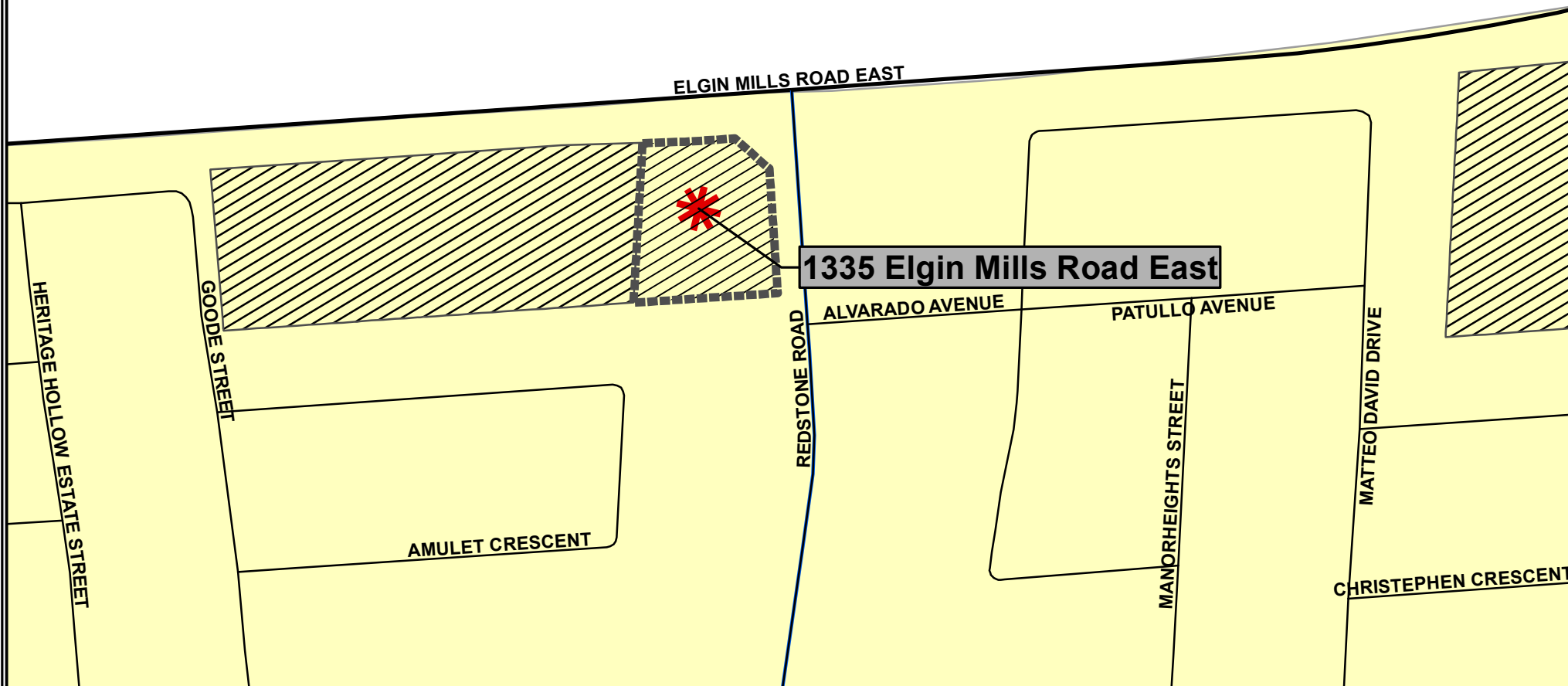






MAP 8 - EXISTING NEIGHBOURHOOD COMMERCIAL SITES - APPENDIX 7 OF THE OFFICIAL PLAN



LEGEND

-  Subject_Area
-  Neighbourhood
-  Subject Lands
-  Official Plan Existing Neighbourhood Commercial Sites

NOTE: The information provide in this map is a depiction of a portion of the Richmond Hill Official Plan. For accurate reference, the schedules and policies of the Richmond Hill Official Plan must be consulted. In the case of a discrepancy between the schedules and the policies of the Richmond Hill Official Plan, the policies shall take precedence.

BLOCK 19

FILE Nos.D01-16006
D02-16042



TOWN OF RICHMOND HILL
PLANNING AND REGULATORY
SERVICES DEPARTMENT

AD/SS SRPRS.19.033