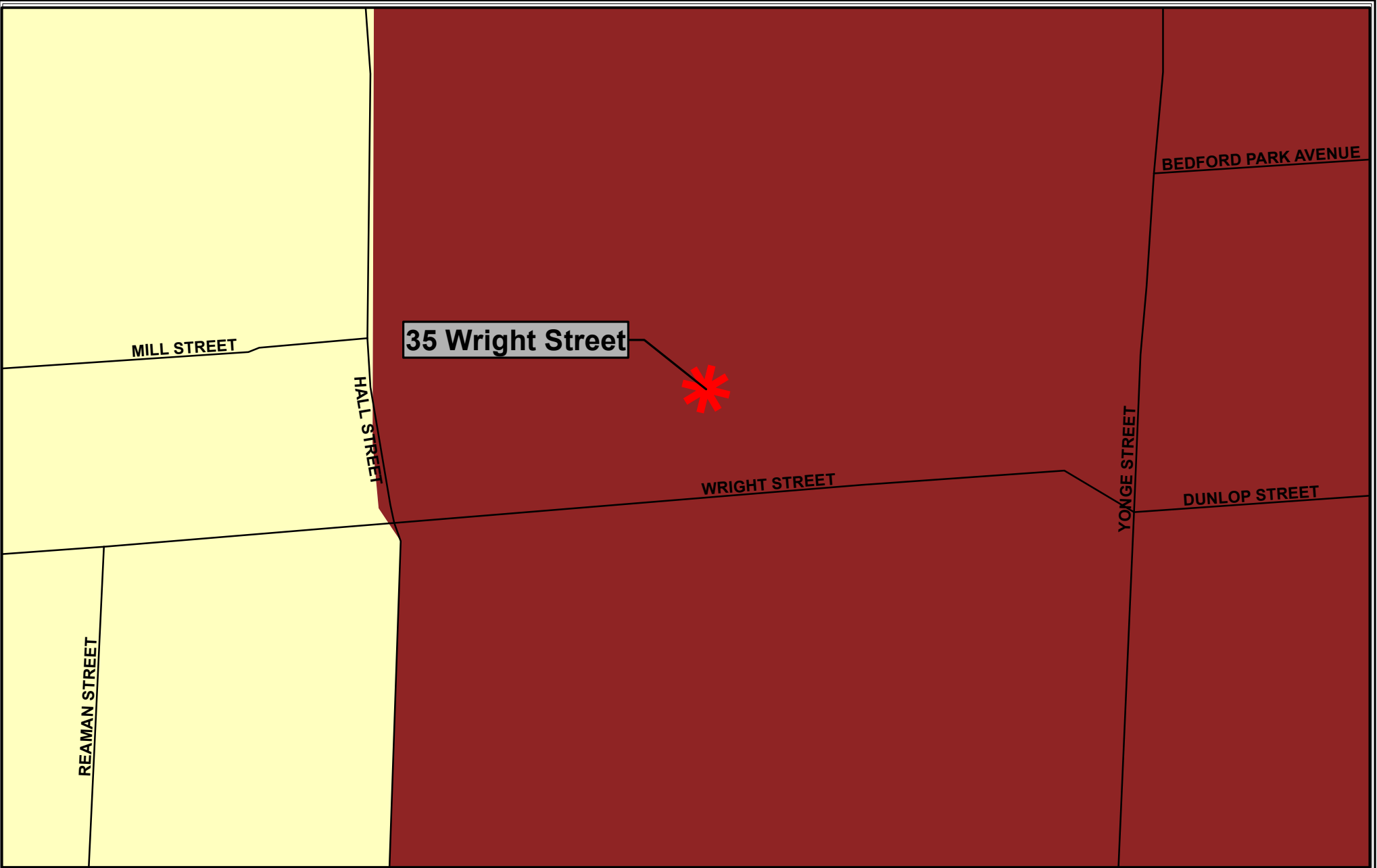





MAP 3 - OFFICIAL PLAN DESIGNATION



LEGEND

-  Downtown Local Centre
-  Neighbourhood

 Subject Lands

KF/SS SRPRS.19.140



NOTE: The information provide in this map is a depiction of a portion of the Richmond Hill Official Plan. For accurate reference, the schedules and policies of the Richmond Hill Official Plan must be consulted. In the case of a discrepancy between the schedules and the policies of the Richmond Hill Official Plan, the policies shall take precedence.

BLOCK 17 FILE NO. D02-16030

CITY OF RICHMOND HILL
PLANNING AND REGULATORY
SERVICES DEPARTMENT