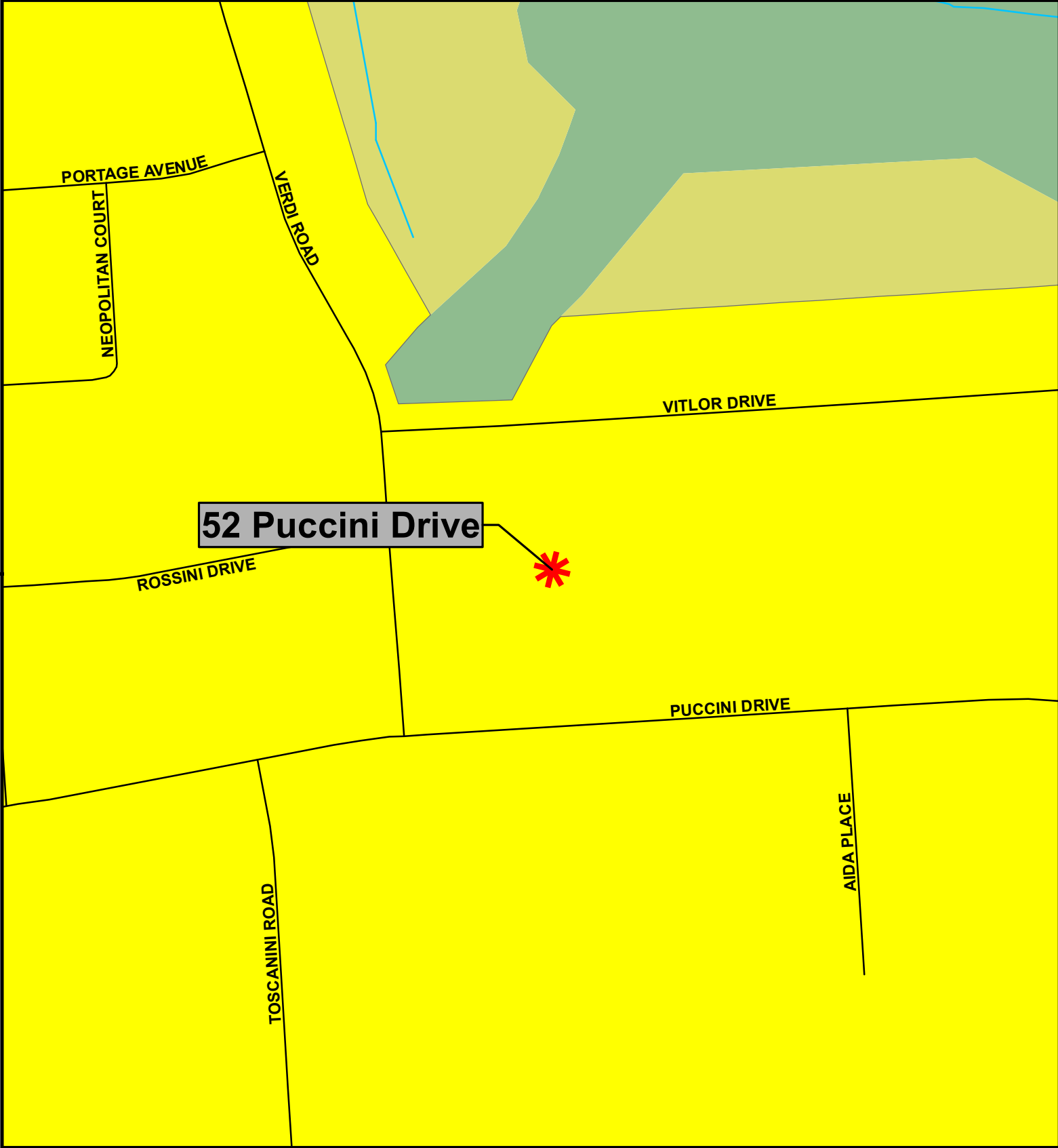






# MAP 4 - OFFICIAL PLAN DESIGNATION



## LEGEND

-  Subject Lands
-  Neighbourhood
-  Natural Linkage
-  Natural Core



NOTE: The information provide in this map is a depiction of a portion of the Richmond Hill Official Plan. For accurate reference, the schedules and policies of the Richmond Hill Official Plan must be consulted. In the case of a discrepancy between the schedules and the policies of the Richmond Hill Official Plan, the policies shall take precedence.

**SM/SS SRPRS.19.144**

BLOCK 01  
FILE No. D02-19004  
**CITY OF RICHMOND HILL  
PLANNING AND REGULATORY  
SERVICES DEPARTMENT**