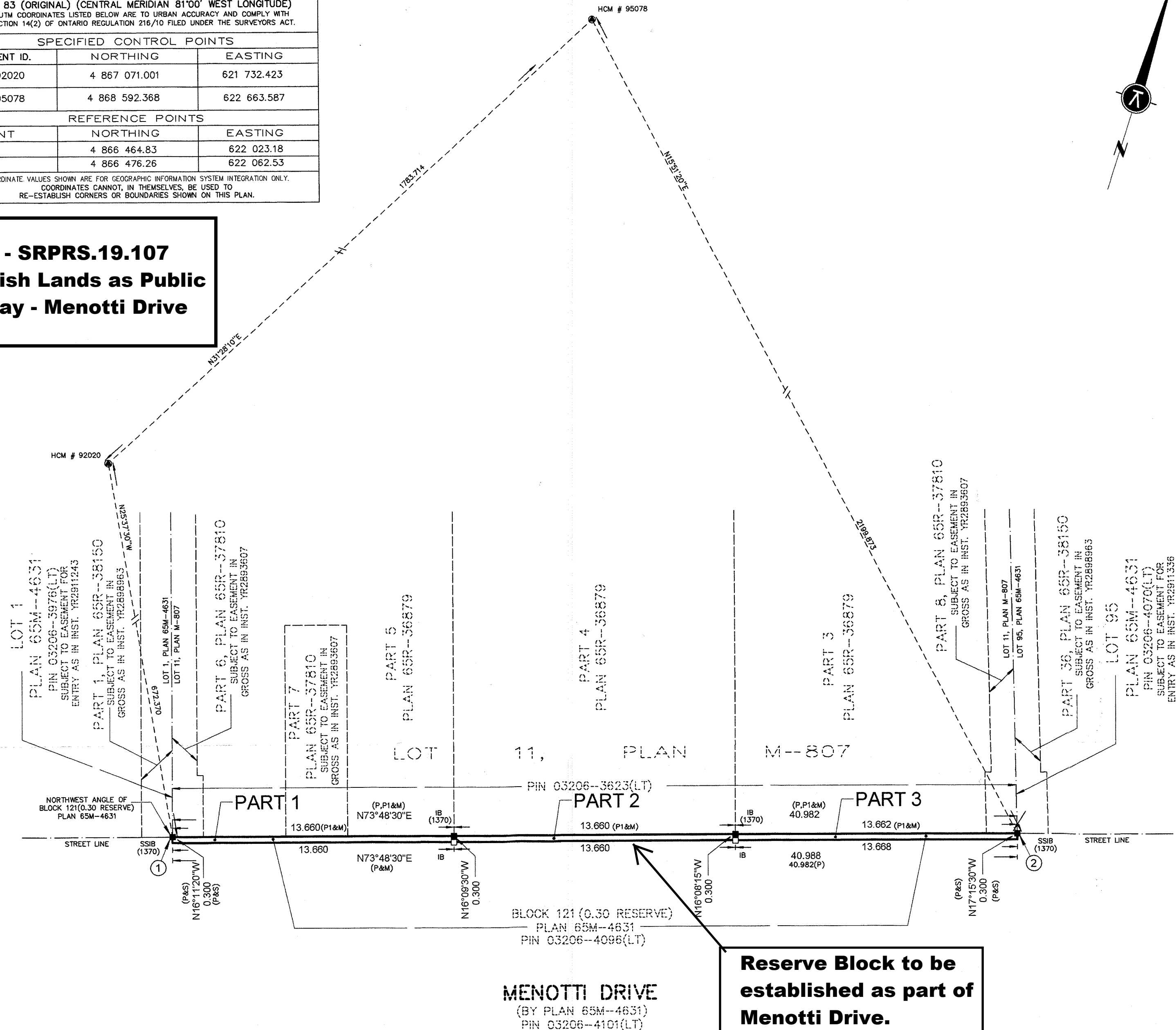



6° UTM ZONE 17 COORDINATES		
NAD 83 (ORIGINAL) (CENTRAL MERIDIAN 81°00' WEST LONGITUDE)		
THE UTM COORDINATES LISTED BELOW ARE TO URBAN ACCURACY AND COMPLY WITH SUBSECTION 14(2) OF ONTARIO REGULATION 216/10 FILED UNDER THE SURVEYORS ACT.		
SPECIFIED CONTROL POINTS		
MONUMENT ID.	NORTHING	EASTING
HCM # 92020	4 867 071.001	621 732.423
HCM # 95078	4 868 592.368	622 663.587
REFERENCE POINTS		
POINT	NORTHING	EASTING
1	4 866 464.83	622 023.18
2	4 866 476.26	622 062.53
COORDINATE VALUES SHOWN ARE FOR GEOGRAPHIC INFORMATION SYSTEM INTEGRATION ONLY. COORDINATES CANNOT, IN THEMSELVES, BE USED TO RE-ESTABLISH CORNERS OR BOUNDARIES SHOWN ON THIS PLAN.		

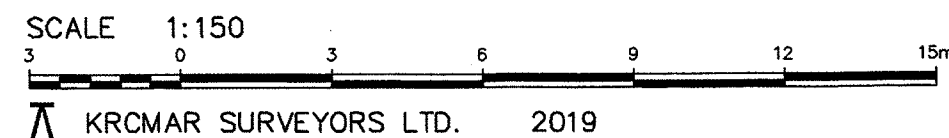
Map B - SRPRS.19.107
Establish Lands as Public
Highway - Menotti Drive



I REQUIRE THIS PLAN TO BE DEPOSITED UNDER THE LAND TITLES ACT.	PLAN 65R-38376
DATE APRIL 1, 2019	RECEIVED AND DEPOSITED
 S.N. RAMSAMOOJ ONTARIO LAND SURVEYOR	DATE April 3, 2019 C. Boyle REPRESENTATIVE FOR LAND REGISTRAR FOR THE LAND TITLES DIVISION OF YORK REGION (No.65)

SCHEDULE			
PART	BLOCK	PLAN	PIN
1	ALL OF BLOCK 121 (0.30 RESERVE)	65M-4631	ALL OF PIN 03206-4096(LT)
2			
3			

PLAN OF SURVEY OF
BLOCK 121 (0.30 RESERVE)
PLAN 65M-4631
TOWN OF RICHMOND HILL
REGIONAL MUNICIPALITY OF YORK



METRIC: DISTANCES AND COORDINATES SHOWN HEREON ARE IN METRES AND CAN BE CONVERTED TO FEET BY DIVIDING BY 0.3048


BEARING
BEARINGS SHOWN HEREON ARE GRID DERIVED FROM HORIZONTAL CONTROL MONUMENTS No. 92020 AND No. 95078, AND ARE REFERRED TO THE 6° UTM COORDINATE SYSTEM, ZONE 17, CENTRAL MERIDIAN 81°00' WEST LONGITUDE (NAD 83 ORIGINAL).

DISTANCES SHOWN HEREON ARE GROUND DISTANCES AND CAN BE CONVERTED TO GRID DISTANCES BY MULTIPLYING BY A COMBINED SCALE FACTOR OF 0.999887.

- LEGEND**
- DENOTES SURVEY MONUMENT PLANTED
 - DENOTES SURVEY MONUMENT FOUND
 - IB DENOTES IRON BAR
 - SSIB DENOTES SHORT STANDARD IRON BAR
 - (S) DENOTES SET
 - (M) DENOTES MEASURED
 - (P) DENOTES PLAN 65M-4631
 - (P1) DENOTES PLAN 65R-36879
 - (1370) DENOTES KRCMAR SURVEYORS LTD. O.L.S.

SURVEYOR'S CERTIFICATE

- I CERTIFY THAT:
- THIS SURVEY AND PLAN ARE CORRECT AND IN ACCORDANCE WITH THE SURVEYS ACT, THE SURVEYORS ACT AND THE LAND TITLES ACT AND THE REGULATIONS MADE UNDER THEM.
 - THE SURVEY WAS COMPLETED ON THE 15TH DAY OF MARCH, 2019

DATE MARCH 19, 2019	 S.N. RAMSAMOOJ ONTARIO LAND SURVEYOR
FIELD: R.L. DRAWN: S.D. CHECKED: S.N.R. JOB NO: 98-083	
DWG NAME: 98-083RP21 PLOT INFO: 08.27.19/Mar/2019 WORK ORDER NO: 22377	
1137 Centre Street Thornhill ON L4J 3M6 905.738.0053 F 905.738.9224 www.krcmar.ca	

KRCMAR