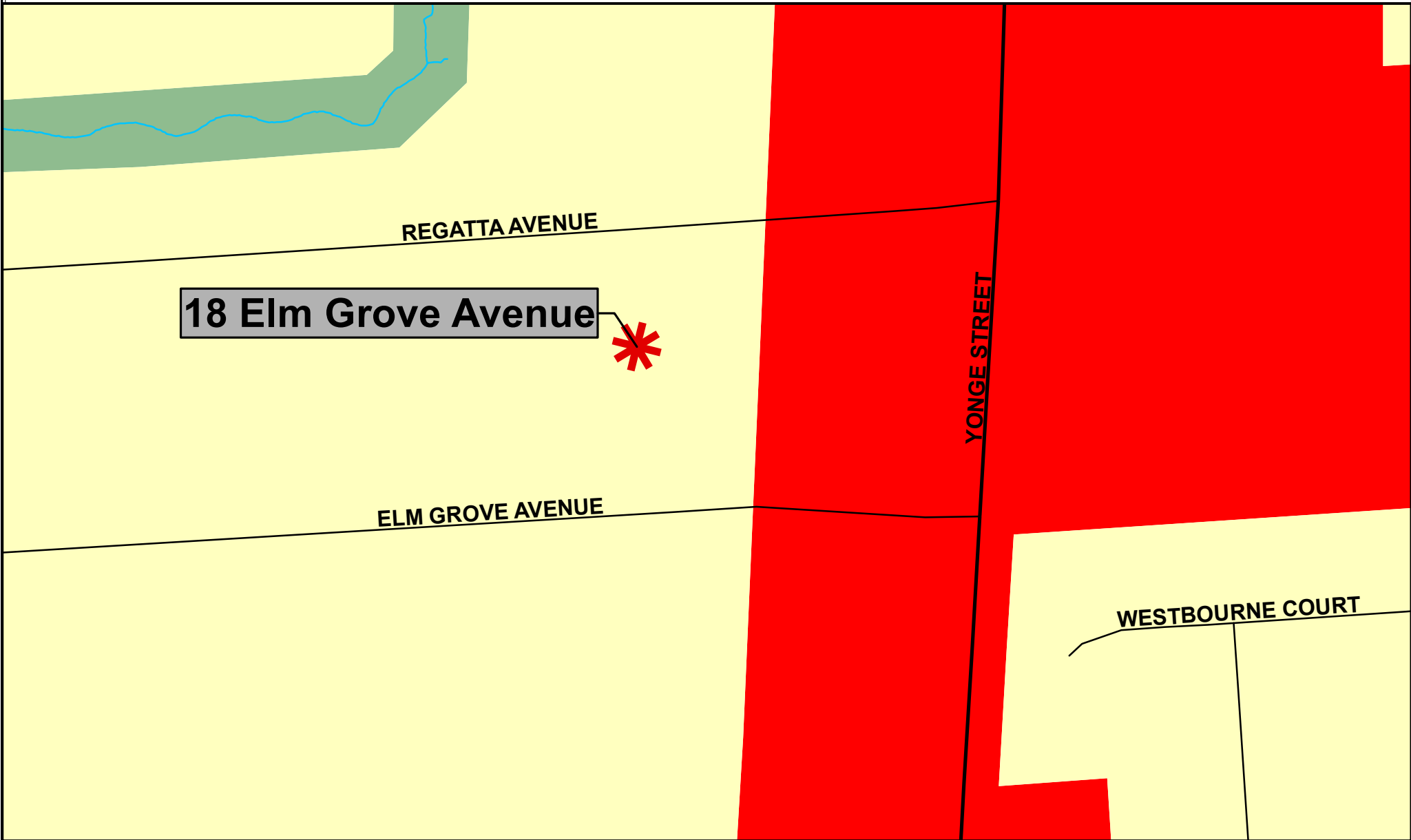






MAP 7 - OFFICIAL PLAN - Land Use Designation



Legend

-  Subject Lands
-  Oak Ridges Local Centre
-  Neighbourhood
-  Natural Core

NOTE: The information provide in this map is a depiction of a portion of the Richmond Hill Official Plan. For accurate reference, the schedules and policies of the Richmond Hill Official Plan must be consulted. In the case of a discrepancy between the schedules and the policies of the Richmond Hill Official Plan, the policies shall take precedence.

BLOCK 01

FILE Nos. D02-19011
D03-19003



KG/SS SRPRS.19.152

CITY OF RICHMOND HILL
PLANNING AND REGULATORY
SERVICES DEPARTMENT