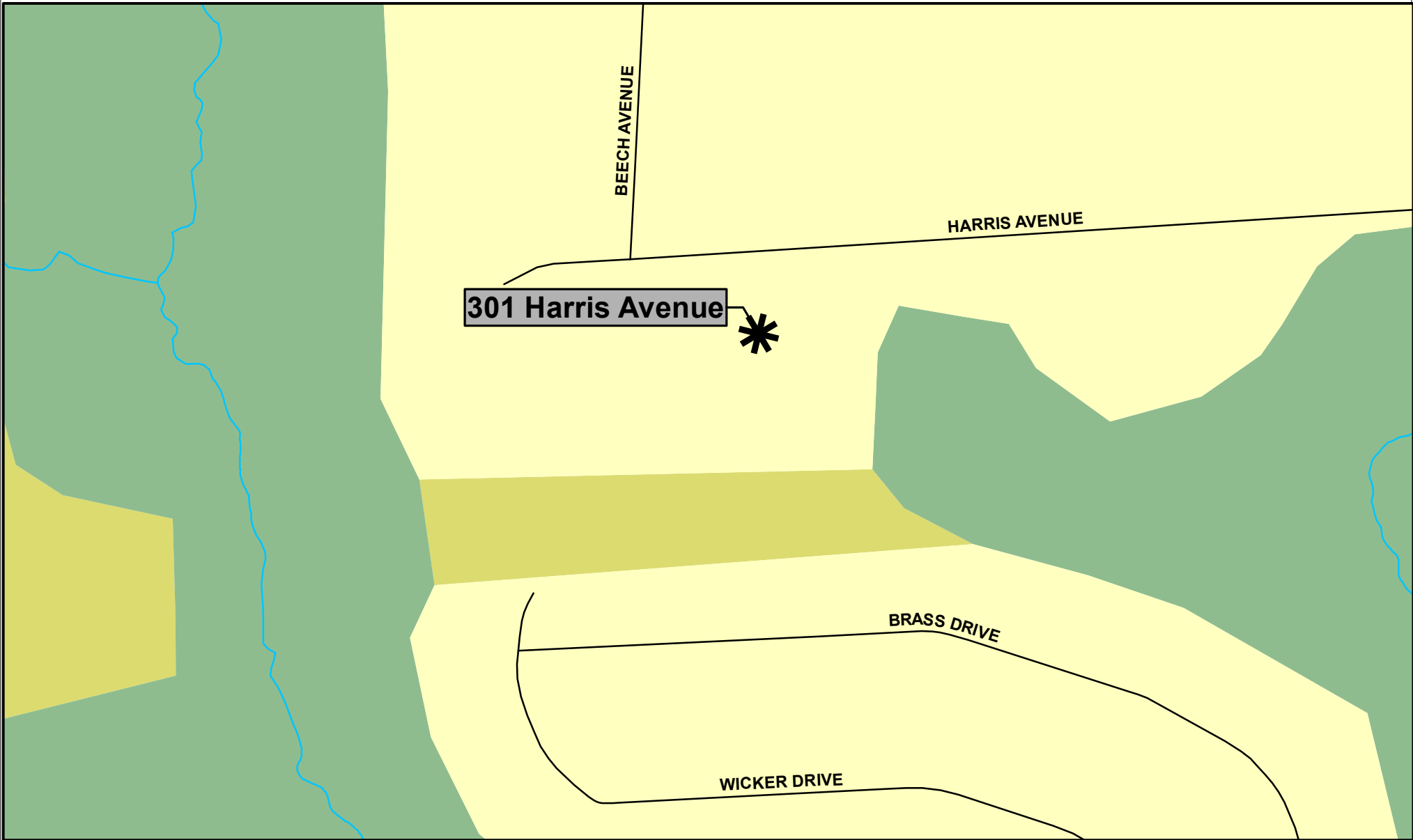






MAP 4 - OFFICIAL PLAN DESIGNATION



Legend

-  Subject Lands
-  Natural Core
-  Natural Linkage
-  Neighbourhood

NOTE: The information provide in this map is a depiction of a portion of the Richmond Hill Official Plan. For accurate reference, the schedules and policies of the Richmond Hill Official Plan must be consulted. In the case of a discrepancy between the schedules and the policies of the Richmond Hill Official Plan, the policies shall take precedence.



BLOCK 09

File No.D02-19019

JL/SS SRPRS.20.028

CITY OF RICHMOND HILL
PLANNING AND REGULATORY
SERVICES DEPARTMENT