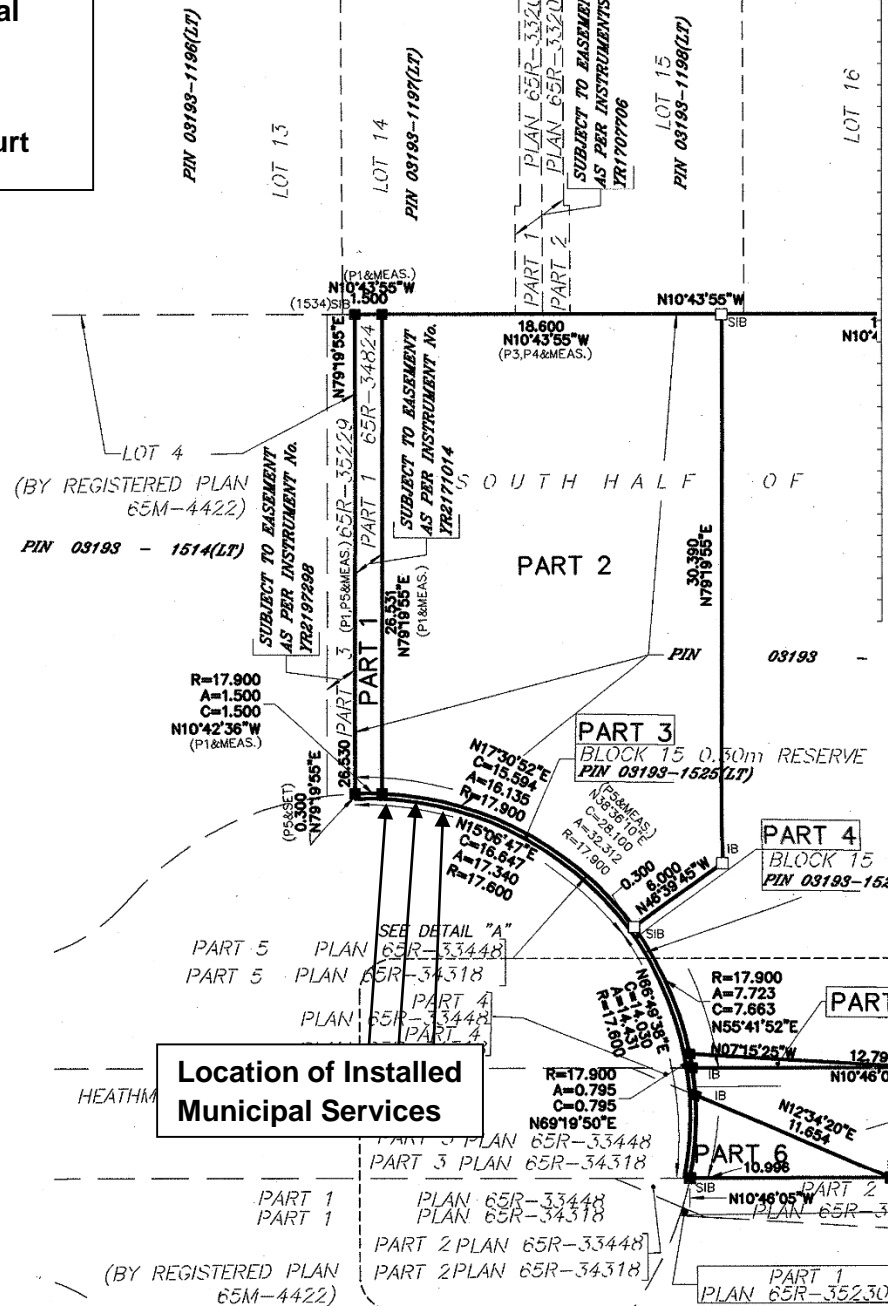
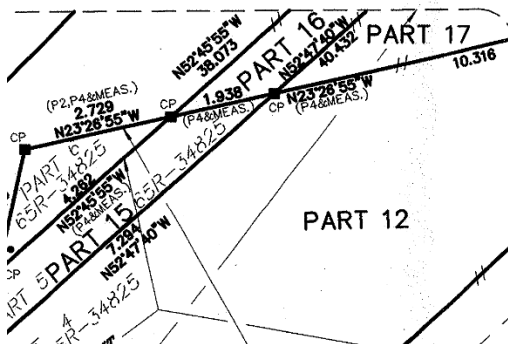
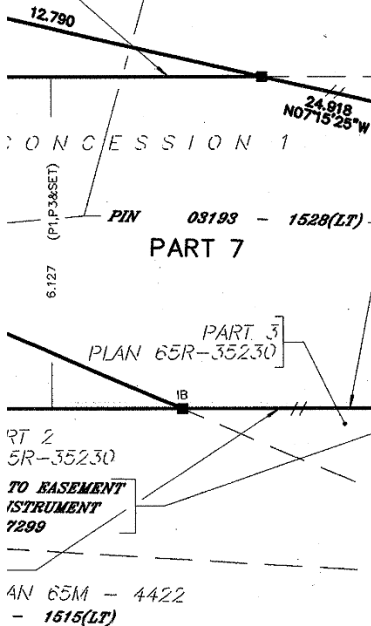


# Map B – SRPRS.20.031

Assumption of Municipal  
Services on new Lot  
fronting Heathmont Court

LOT 56

PART 29



PIN 03193-1196(LT)

LOT 13

LOT 14

PIN 03193-1197(LT)

PLAN 65R-33202  
PLAN 65R-33202  
SUBJECT TO EASEMENT  
AS PER INSTRUMENT No.  
YR1707706

LOT 15

PIN 03193-1198(LT)

LOT 16

PLAN 65R-38942

I REQUIRE THIS PLAN  
TO BE DEPOSITED UNDER THE  
LAND TITLES ACT.

RECEIVED AND DEPOSITED

DATE May 15, 2019  
Douglas E. Hunt

DATE May 16, 2019  
"A. Hunt" "A. Hunt"

DOUGLAS E. HUNT  
ONTARIO LAND SURVEYOR

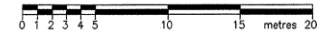
REPRESENTATIVE FOR  
LAND REGISTRAR FOR THE  
LAND TITLES DIVISION OF  
YORK REGION (No.65)

PLAN OF SURVEY OF

PART OF THE SOUTH HALF OF  
LOT 56, CONCESSION 1  
(GEOGRAPHIC TOWNSHIP OF MARKHAM,  
COUNTY OF YORK)  
AND BLOCK 15 (0.3 RESERVE)  
REGISTERED PLAN 65M-4422  
CITY OF RICHMOND HILL

THE REGIONAL MUNICIPALITY OF YORK

SCALE 1:300



2019 HUNT SURVEYS INC.

Location of Installed  
Municipal Services

SEE DETAIL "B"

PART

PART

PART 10

PART

PART 7

PART 2 PLAN 65R-33448

PART 3 PLAN 65R-34318

PART 4 PLAN 65R-35230

PART 5 PLAN 65R-33448

PART 6 PLAN 65R-34318

PART 7 PLAN 65R-33448

PART 8 PLAN 65R-34318

PART 9 PLAN 65R-33448

PART 10 PLAN 65R-34318

(BY REGISTERED PLAN  
65M-4422)

PART 1  
PLAN 65R-35230

PART 4  
PLAN 65R-35230