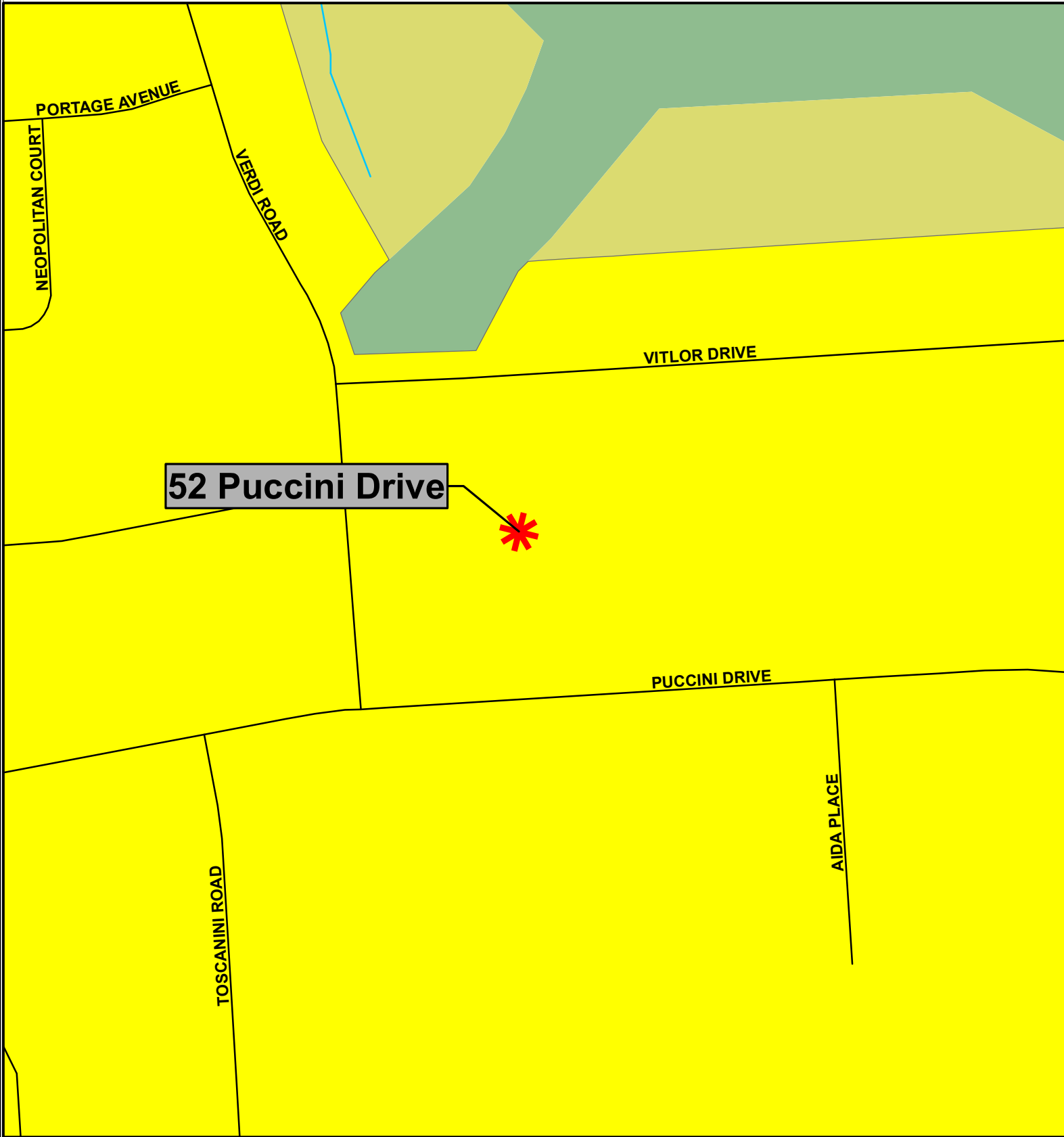





MAP 4 OFFICIAL PLAN DESIGNATION



LEGEND

 **Subject Lands**

-  Neighbourhood
-  Natural Linkage
-  Natural Core

SM/SS SRPRS.20.051



NOTE: The information provide in this map is a depiction of a portion of the Richmond Hill Official Plan. For accurate reference, the schedules and policies of the Richmond Hill Official Plan must be consulted. In the case of a discrepancy between the schedules and the policies of the Richmond Hill Official Plan, the policies shall take precedence.

BLOCK 01

File No. D02-19004

**CITY OF RICHMOND HILL
PLANNING AND REGULATORY
SERVICES DEPARTMENT**