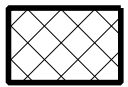
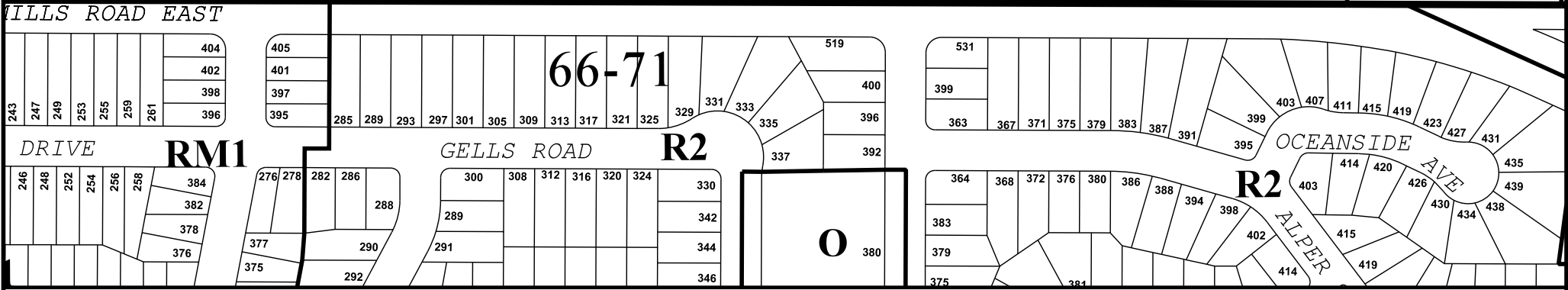
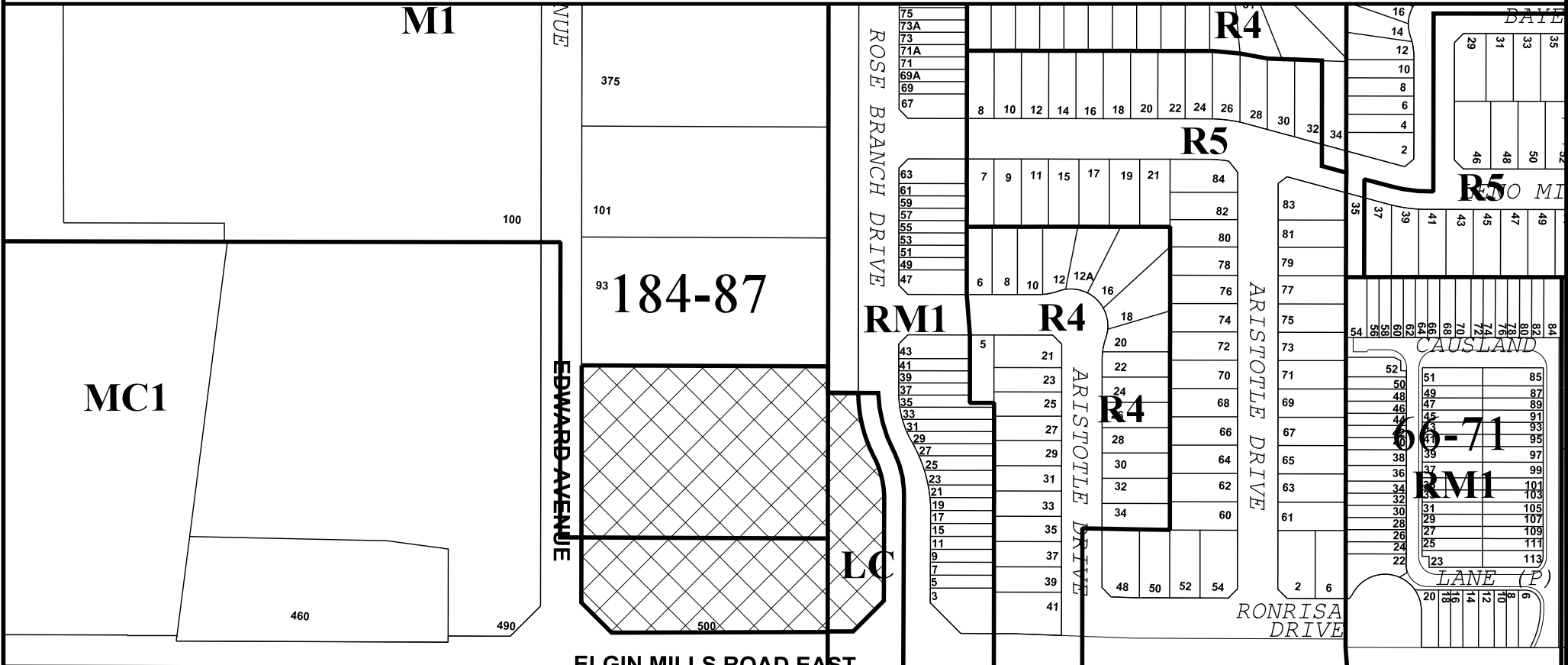


MAP 4 - ZONING



SUBJECT LANDS

ZONING_S61948A.DGN

KG/SS SRPRS 20.005



BLOCK 15 FILE No. D06-19048
 CITY OF RICHMOND HILL
 PLANNING AND REGULATORY
 SERVICES DEPARTMENT