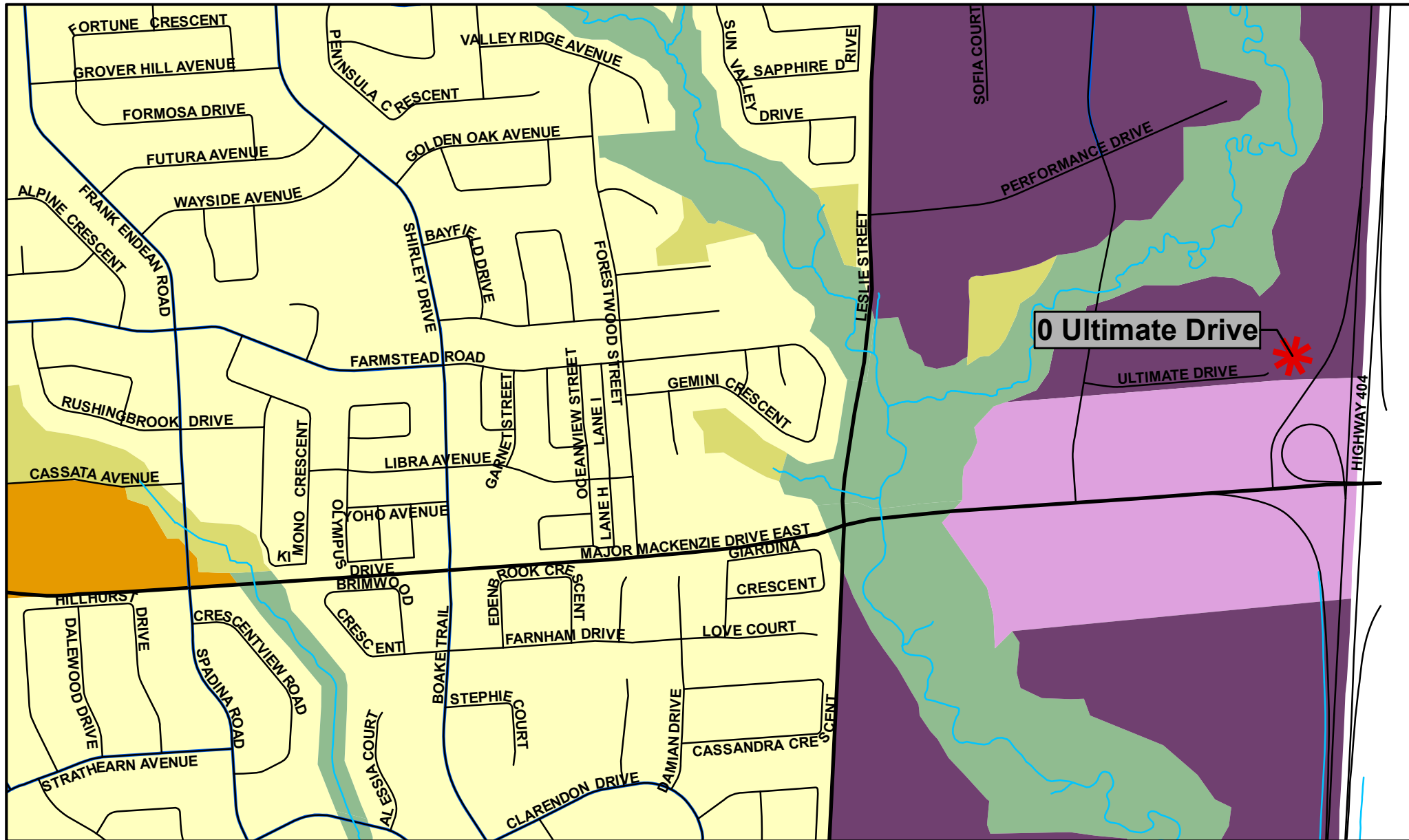









MAP 3 - OFFICIAL PLAN - LAND USE DESIGNATION



Legend

-  Subject Lands
-  Natural Core
-  Natural Linkage
-  Local Development Area
-  Employment Area
-  Employment Corridor
-  Neighbourhood

NOTE: The information provide in this map is a depiction of a portion of the Richmond Hill Official Plan. For accurate reference, the schedules and policies of the Richmond Hill Official Plan must be consulted. In the case of a discrepancy between the schedules and the policies of the Richmond Hill Official Plan, the policies shall take precedence.

BLOCK 20

FILE No. D01-20007

CITY OF RICHMOND HILL
PLANNING AND REGULATORY
SERVICES DEPARTMENT

DC/HL SRPRS.20.099

