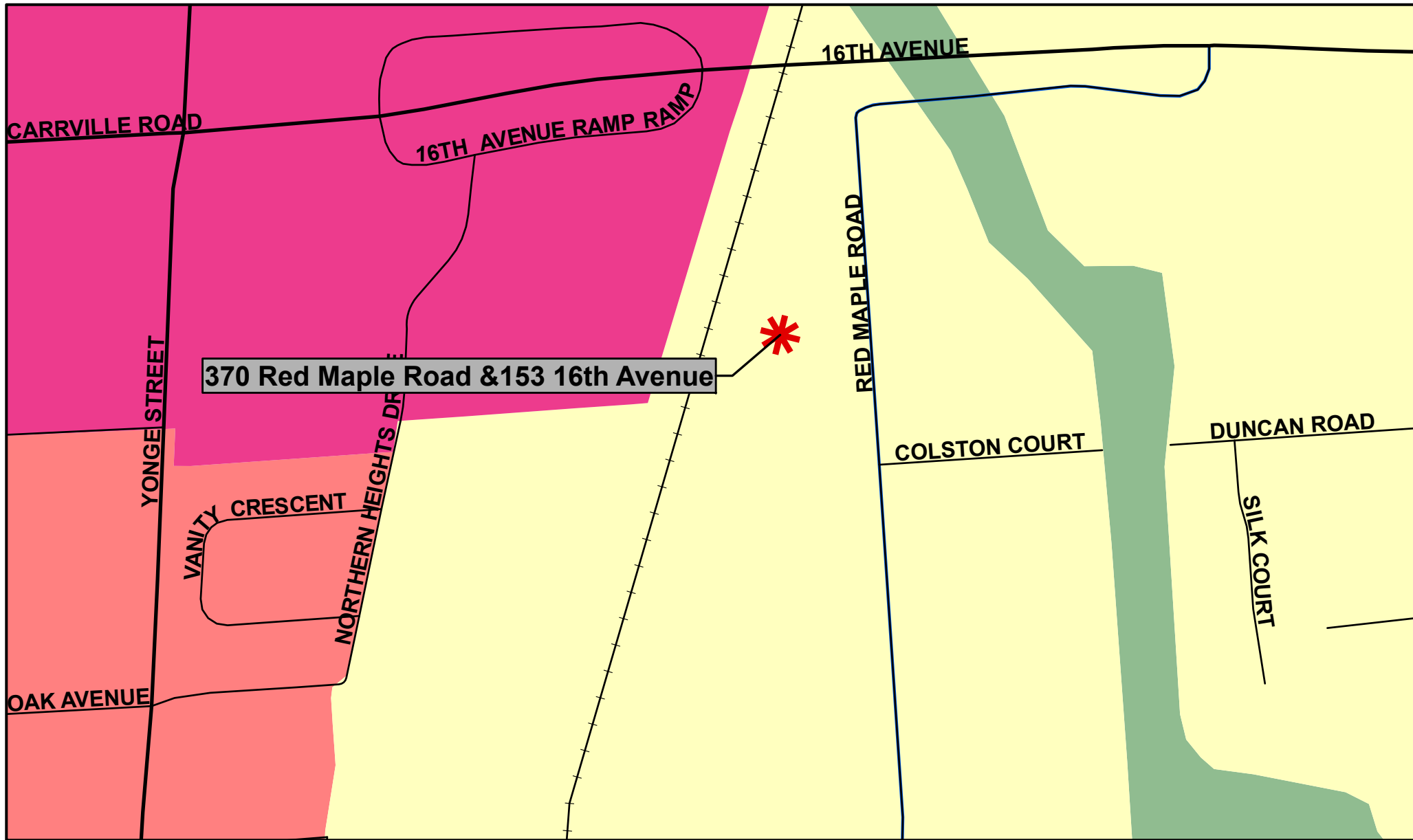







MAP 2 - OFFICIAL PLAN - LAND USE DESIGNATION



370 Red Maple Road & 153 16th Avenue

- Legend**
-  Subject Lands
 -  Natural Core
 -  Regional Mixed Use Corridor
 -  Key Development Area
 -  Neighbourhood

NOTE: The information provide in this map is a depiction of a portion of the Richmond Hill Official Plan. For accurate reference, the schedules and policies of the Richmond Hill Official Plan must be consulted. In the case of a discrepancy between the schedules and the policies of the Richmond Hill Official Plan, the policies shall take precedence.

KP/HL SRPRS.20.094



BLOCK 26 FILE No. D05-20002

**CITY OF RICHMOND HILL
PLANNING AND REGULATORY
SERVICES DEPARTMENT**