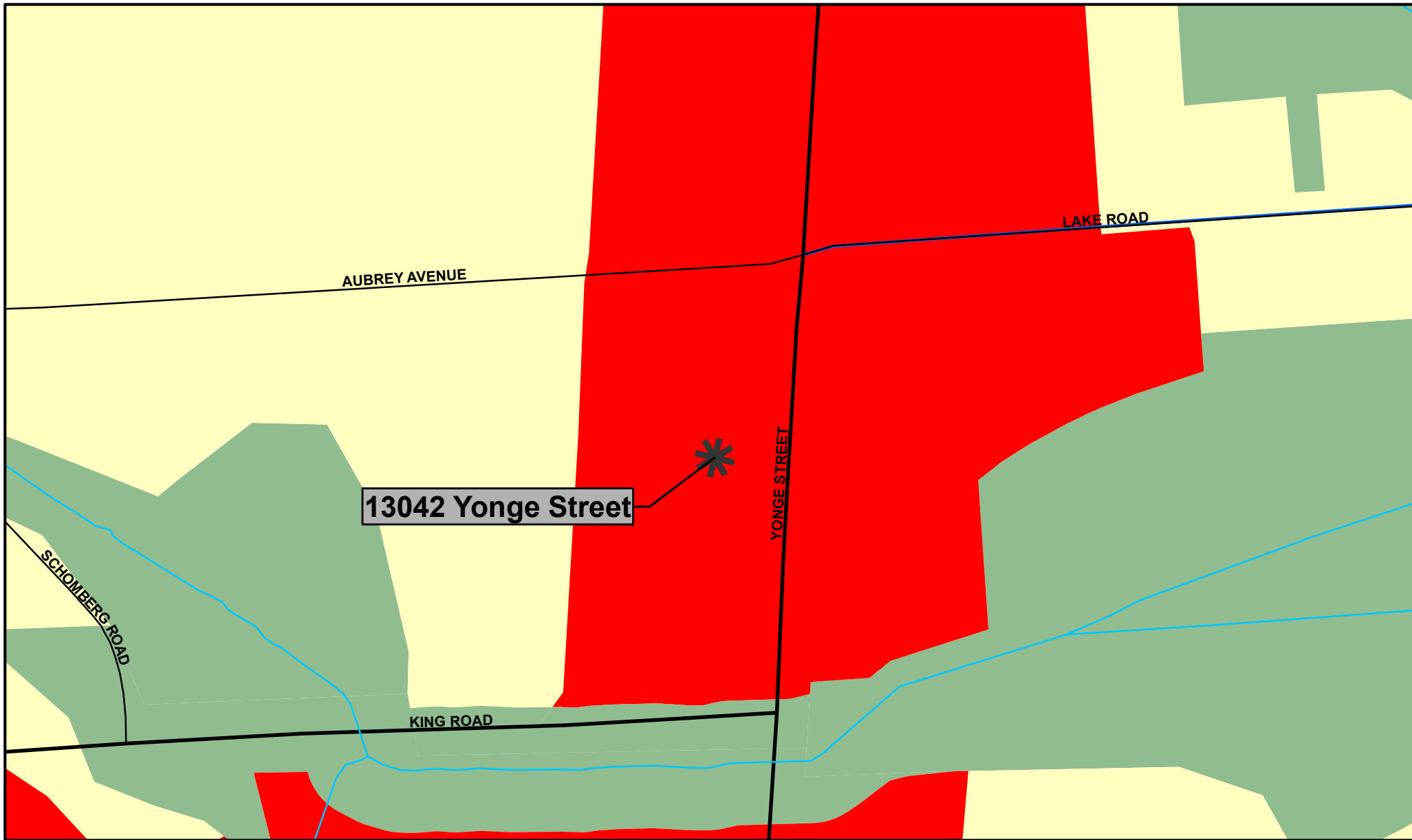







MAP 2 - OFFICIAL PLAN DESIGNATION



13042 Yonge Street

NOTE: The information provide in this map is a depiction of a portion of the Richmond Hill Official Plan. For accurate reference, the schedules and policies of the Richmond Hill Official Plan must be consulted. In the case of a discrepancy between the schedules and the policies of the Richmond Hill Official Plan, the policies shall take precedence.

Legend

-  Subject Lands
-  Natural Core
-  Oak Ridges Local Centre
-  Natural Linkage
-  Neighbourhood

BLOCK 01 File Nos. D01-15001, D02-15006, D06-15014



CITY OF RICHMOND HILL
PLANNING AND REGULATORY
SERVICES DEPARTMENT