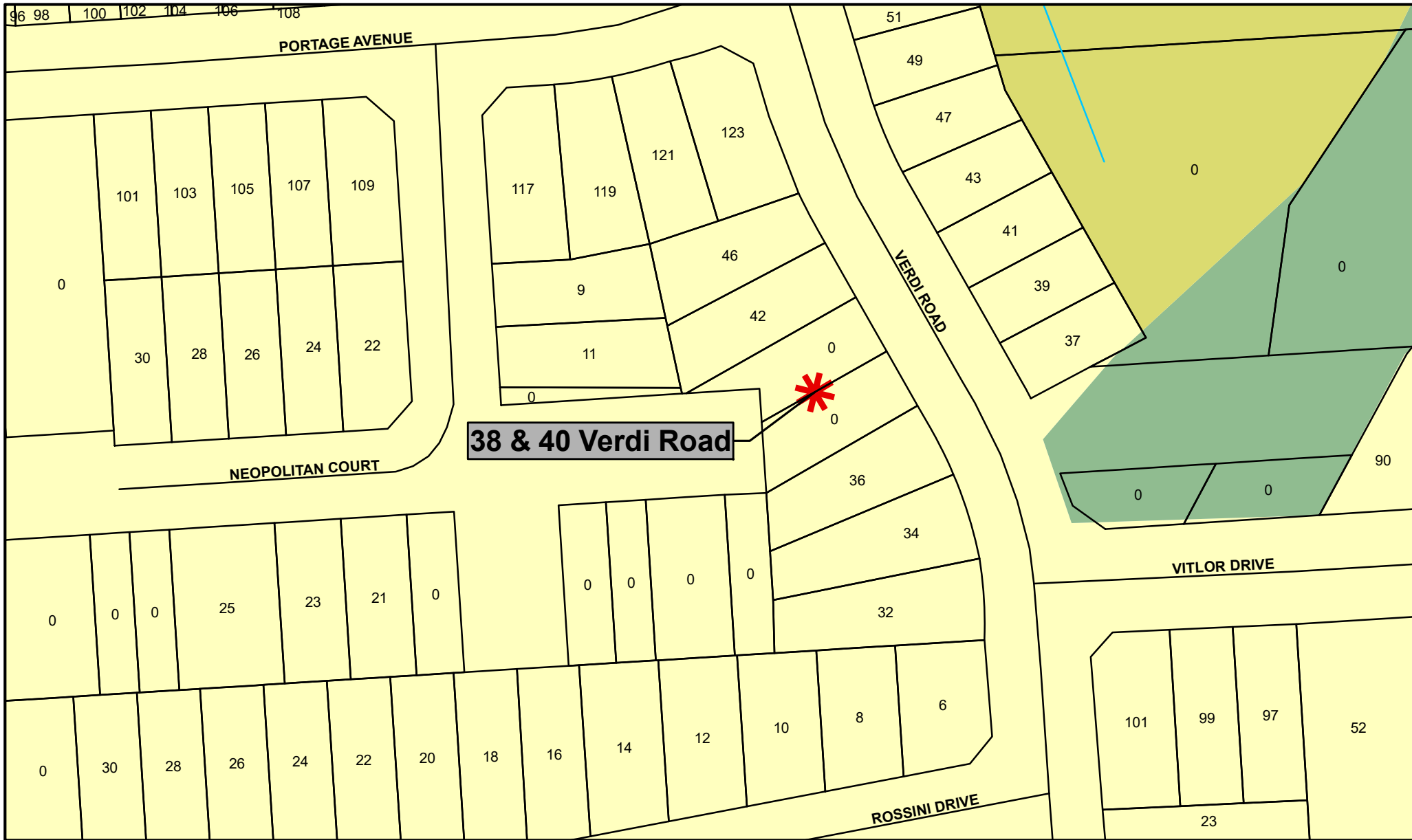






# MAP 2 - OFFICIAL PLAN DESIGNATION



**38 & 40 Verdi Road**

NOTE: The information provide in this map is a depiction of a portion of the Richmond Hill Official Plan. For accurate reference, the schedules and policies of the Richmond Hill Official Plan must be consulted. In the case of a discrepancy between the schedules and the policies of the Richmond Hill Official Plan, the policies shall take precedence.

**Legend**

-  Subject Lands
-  Natural Core
-  Neighbourhood
-  Natural Linkage

BLOCK 01 File Nos. D27-20001, D27-20002



**CITY OF RICHMOND HILL  
PLANNING AND REGULATORY  
SERVICES DEPARTMENT**