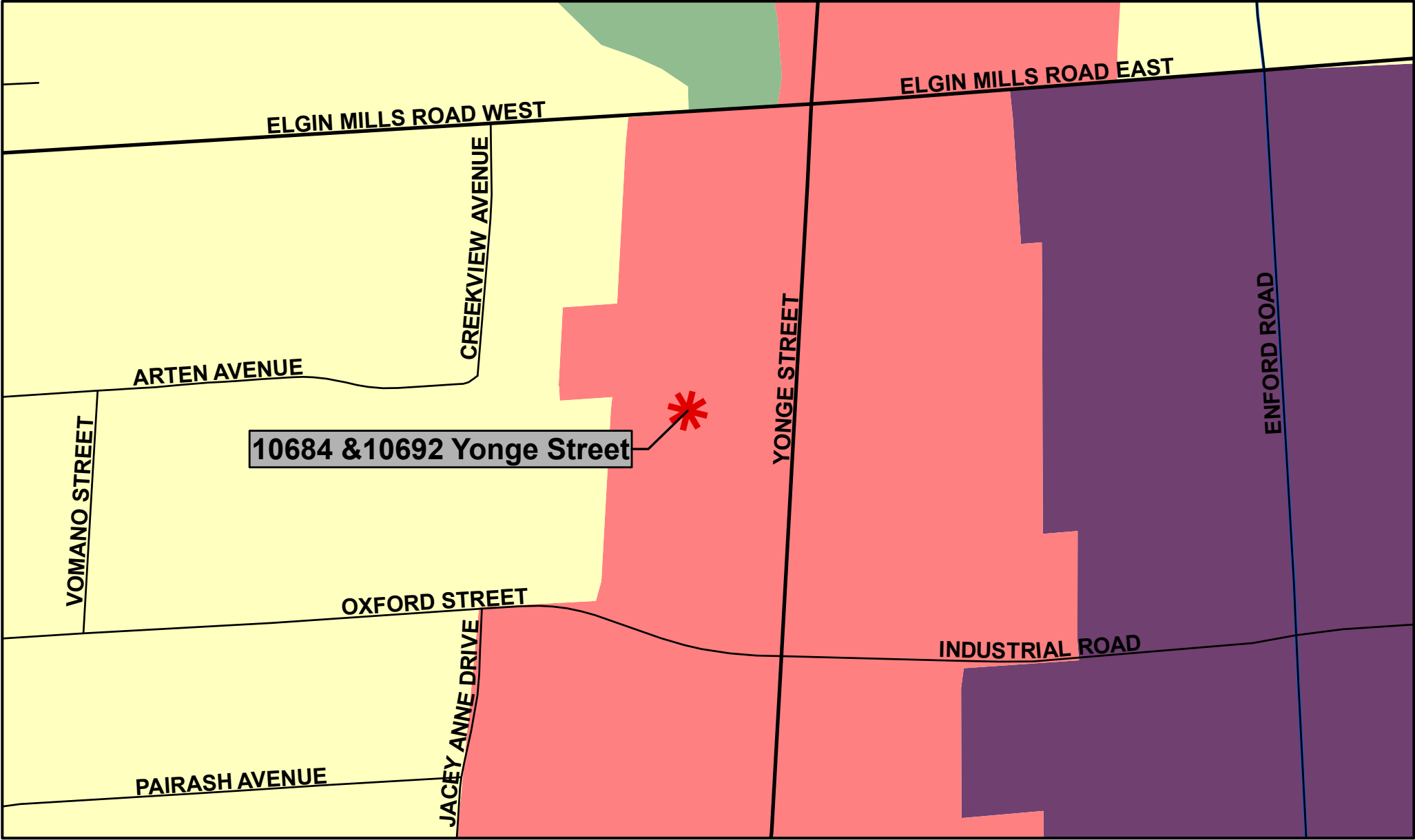







# MAP 3 - OFFICIAL PLAN - LAND USE DESIGNATION



## Legend

-  Subject Lands
-  Natural Core
-  Regional Mixed Use Corridor
-  Employment Area
-  Neighbourhood

NOTE: The information provide in this map is a depiction of a portion of the Richmond Hill Official Plan. For accurate reference, the schedules and policies of the Richmond Hill Official Plan must be consulted. In the case of a discrepancy between the schedules and the policies of the Richmond Hill Official Plan, the policies shall take precedence.



BLOCK 17 FILE Nos. D01-20004, D02-20010

CITY OF RICHMOND HILL  
PLANNING AND REGULATORY  
SERVICES DEPARTMENT