






# MAP 3 - EXISTING OFFICIAL PLAN DESIGNATION



## Legend

-  SUBJECT LANDS
-  ORM Natural Linkage
-  Natural Core
-  Natural Linkage
-  Neighbourhood



NOTE: The information provide in this map is a depiction of a portion of the Richmond Hill Official Plan. For accurate reference, the schedules and policies of the Richmond Hill Official Plan must be consulted. In the case of a discrepancy between the schedules and the policies of the Richmond Hill Official Plan, the policies shall take precedence.

BLOCK 09

FILE NOS. D02-20017, D03-14008, D03-16002

JH/HL SRPI.20.001

CITY OF RICHMOND HILL  
PLANNING AND INFRASTRUCTURE  
DEPARTMENT