





MAP 2 - OFFICIAL PLAN DESIGNATION



Legend

 Subject Lands

-  Natural Core
-  Natural Linkage
-  Employment Area
-  Neighbourhood

NOTE: The information provide in this map is a depiction of a portion of the Richmond Hill Official Plan. For accurate reference, the schedules and policies of the Richmond Hill Official Plan must be consulted. In the case of a discrepancy between the schedules and the policies of the Richmond Hill Official Plan, the policies shall take precedence.

BLOCK 15 FILE No. D02-20020



CITY OF RICHMOND HILL
PLANNING AND INFRASTRUCTURE
DEPARTMENT