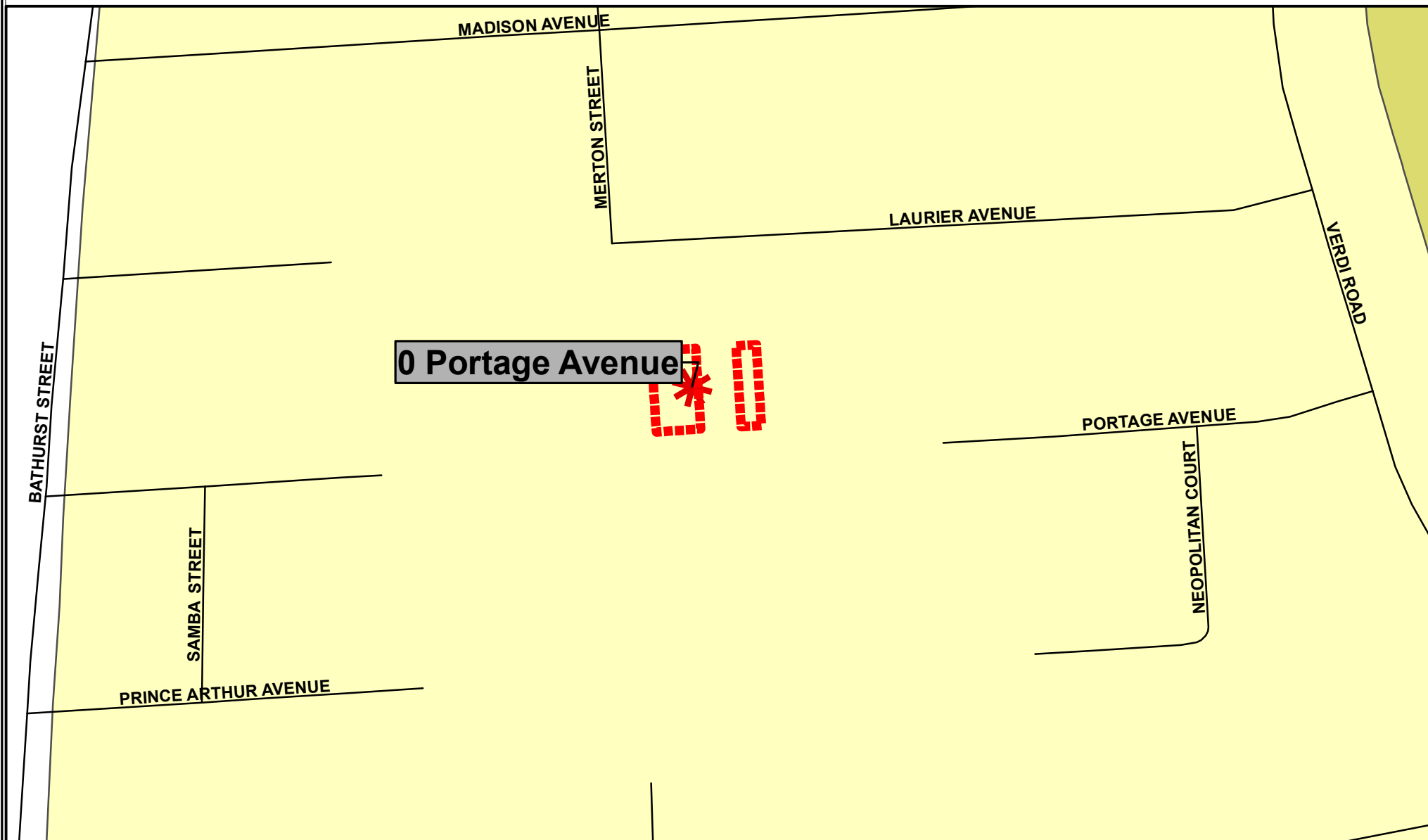





# MAP 4 - OFFICIAL PLAN DESIGNATION



## LEGEND

-  SUBJECT AREAS
-  Neighbourhood
-  Subject Lands

NOTE: The information provide in this map is a depiction of a portion of the Richmond Hill Official Plan. For accurate reference, the schedules and policies of the Richmond Hill Official Plan must be consulted. In the case of a discrepancy between the schedules and the policies of the Richmond Hill Official Plan, the policies shall take precedence.

SF/SS SRPRS.17.188



BLOCK 01

FILE NO. D02-17012

**TOWN OF RICHMOND HILL  
PLANNING AND REGULATORY  
SERVICES DEPARTMENT**