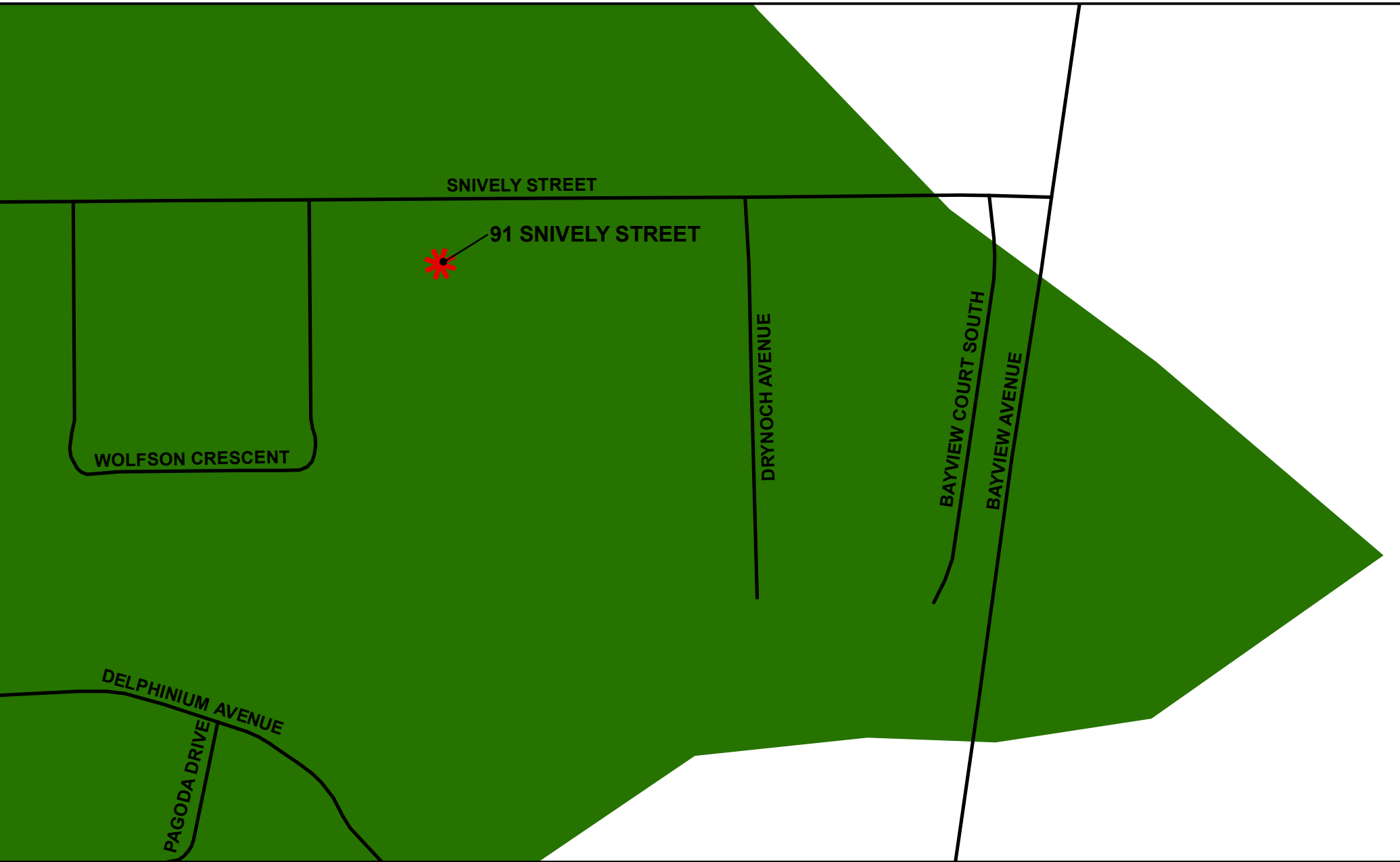




MAP 5 - OFFICIAL PLAN SCHEDULE A6



Legend

 SUBJECT LANDS

 CATEGORY 2 - ORM LANDFORM CONSERVATION AREA

NOTE: The information provide in this map is a depiction of a portion of the Richmond Hill Official Plan. For accurate reference, the schedules and policies of the Richmond Hill Official Plan must be consulted. In the case of a discrepancy between the schedules and the policies of the Richmond Hill Official Plan, the policies shall take precedence.



BLOCK 02 FILE Nos. D02-12039 , D03-12010

CITY OF RICHMOND HILL
PLANNING AND INFRASTRUCTURE
DEPARTMENT