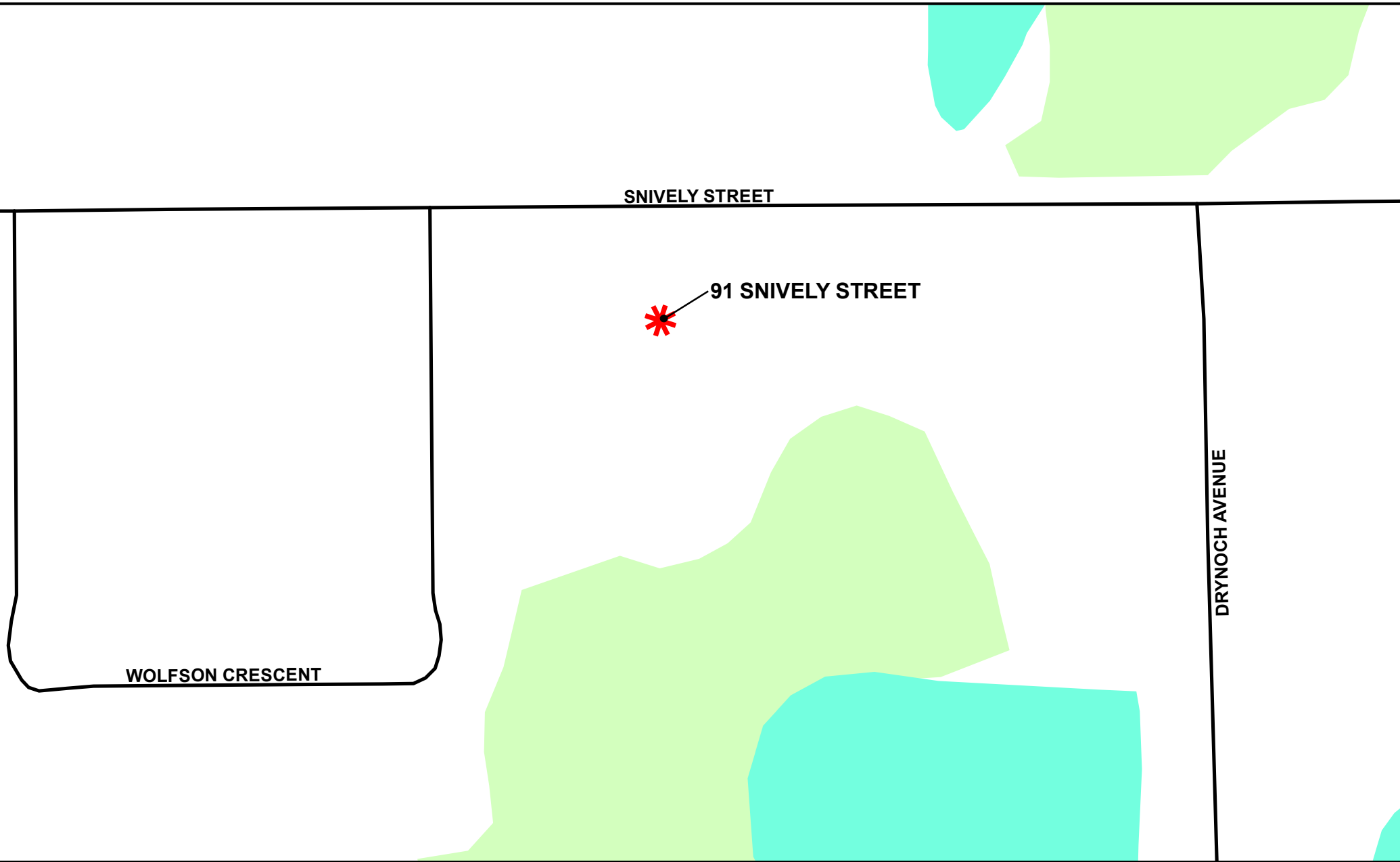





MAP 4 - OFFICIAL PLAN SCHEDULE A4



Legend

-  SUBJECT LANDS
-  WETLANDS
-  WOODLANDS

NOTE: The information provide in this map is a depiction of a portion of the Richmond Hill Official Plan. For accurate reference, the schedules and policies of the Richmond Hill Official Plan must be consulted. In the case of a discrepency between the schedules and the policies of the Richmond Hill Official Plan, the policies shall take precedence.



BLOCK 02 FILE Nos. D02-12039 , D03-12010

**CITY OF RICHMOND HILL
PLANNING AND INFRASTRUCTURE
DEPARTMENT**

KF/HL SRPI.21.001