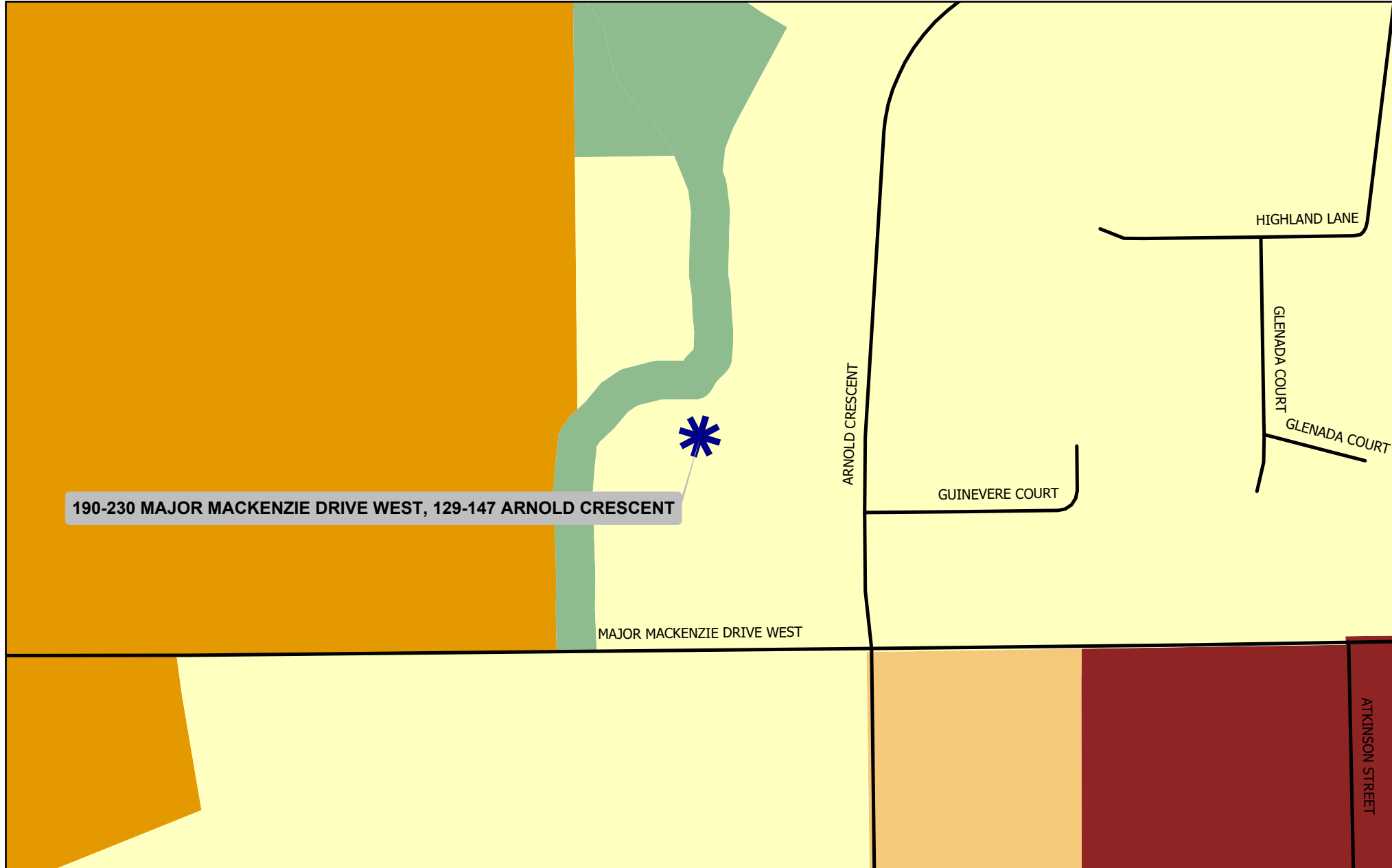








# MAP 4 - OFFICIAL PLAN SCHEDULE A2 - LAND USE



190-230 MAJOR MACKENZIE DRIVE WEST, 129-147 ARNOLD CRESCENT

## Legend

-  Subject Lands
-  Natural Core
-  Local Development Area
-  Local Mixed Use Corridor
-  Neighbourhood
-  Downtown Local Centre

NOTE: The information provided in this map is a depiction of a portion of the Richmond Hill Official Plan. For accurate reference, the schedules and policies of the Richmond Hill Official Plan must be consulted. In the case of a discrepancy between the schedules and policies of the Richmond Hill Official Plan, the policies shall take precedence.

BLOCK 17 File Nos. D01-20014, D02-20028



**CITY OF RICHMOND HILL  
PLANNING AND INFRASTRUCTURE  
DEPARTMENT**

L A P / H L S R P I . 2 1 . 0 2 9