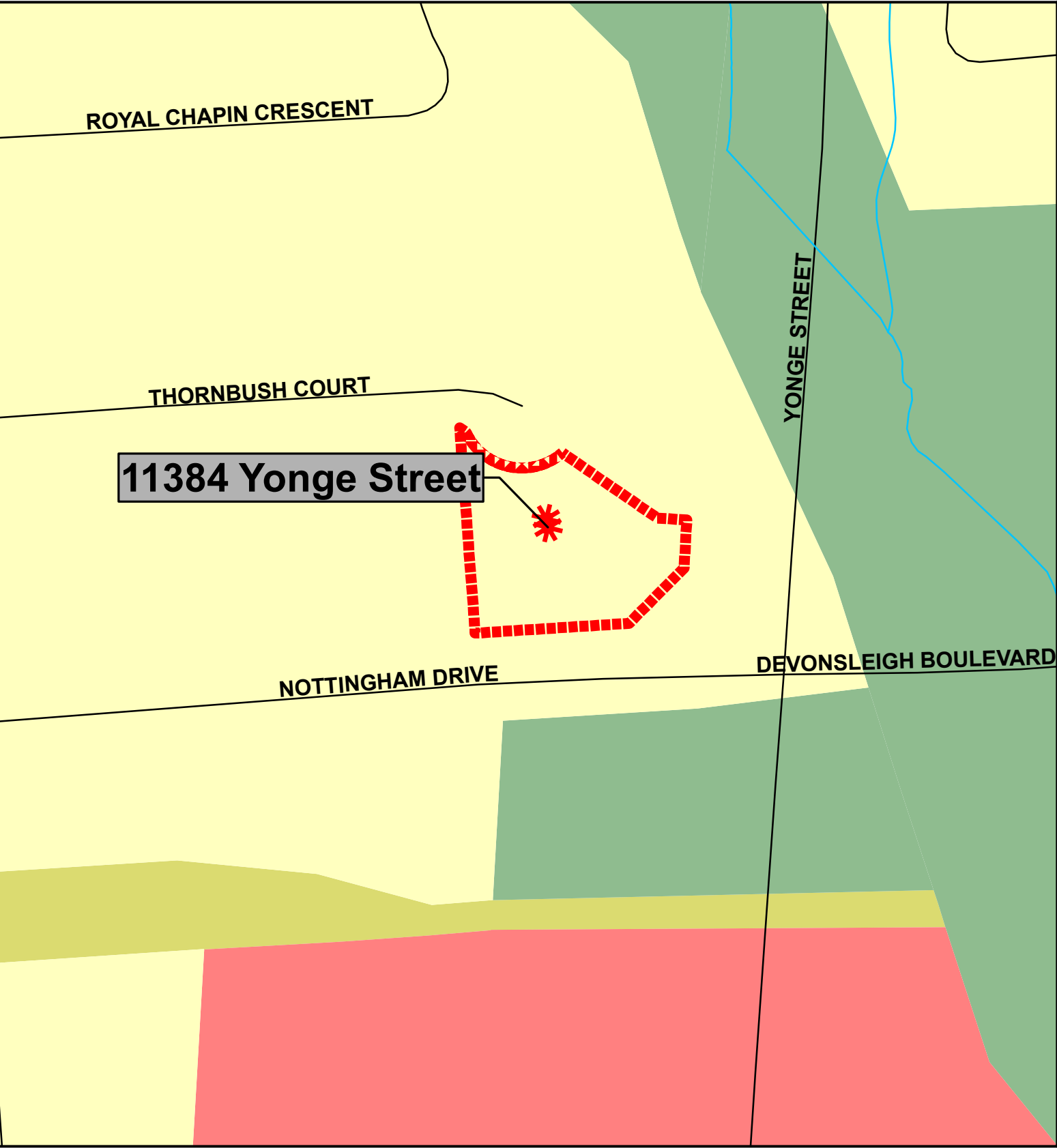








MAP 3 - OFFICIAL PLAN DESIGNATION



Legend

-  SUBJECT LANDS
-  SUBJECT AREAS
-  Natural Core
-  Natural Linkage
-  Neighbourhood
-  Regional Mixed Use Corridor

KF/SS SRPRS.17.199

NOTE: The information provide in this map is a depiction of a portion of the Richmond Hill Official Plan. For accurate reference, the schedules and policies of the Richmond Hill Official Plan must be consulted. In the case of a discrepancy between the schedules and the policies of the Richmond Hill Official Plan, the policies shall take precedence.



BLOCK 16
FILE NOS. D02-16020
D06-16058

TOWN OF RICHMOND HILL
PLANNING AND REGULATORY
SERVICES DEPARTMENT