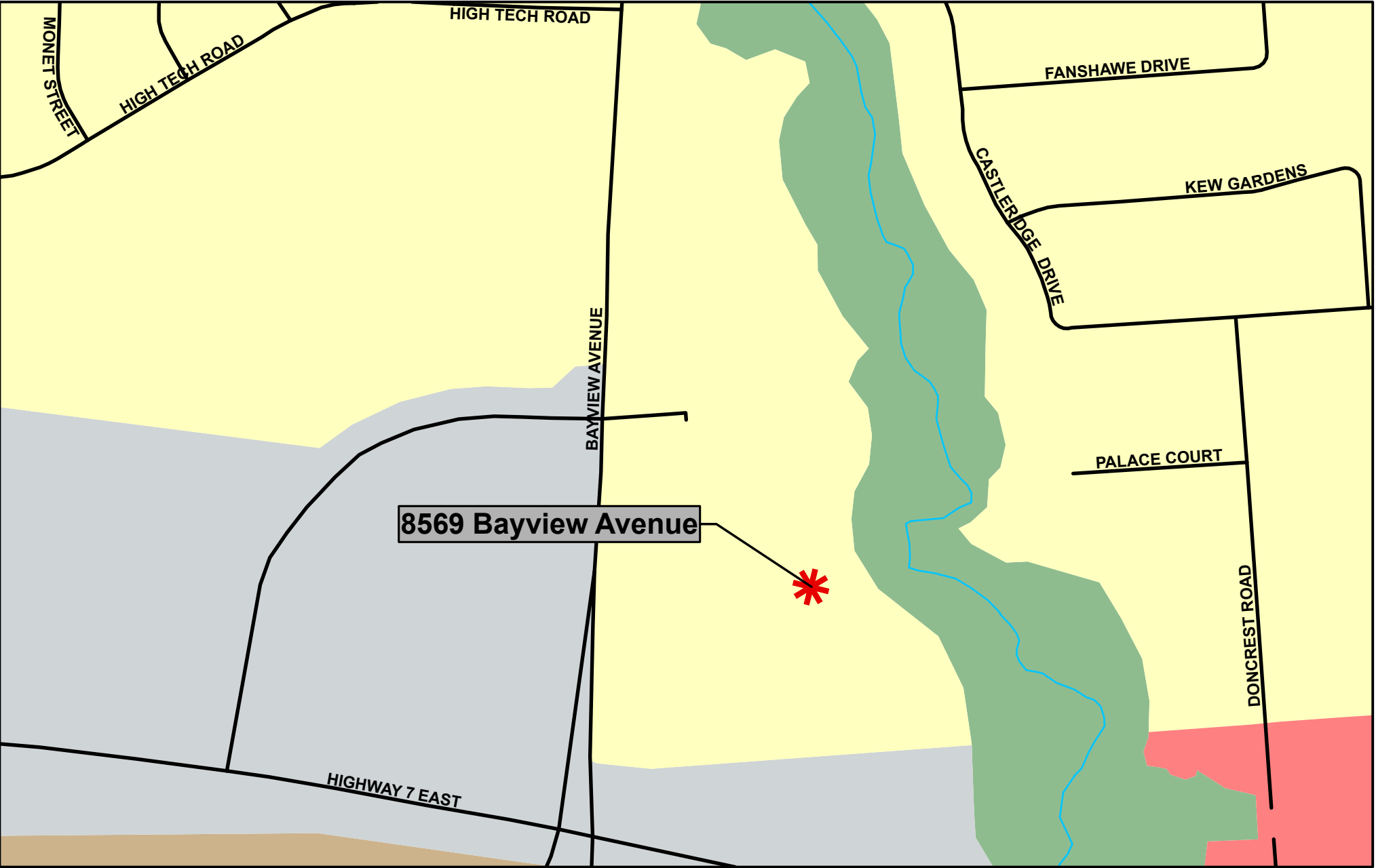





MAP 3 - Official Plan - Schedule A2





LEGEND


**SUBJECT LANDS**

 Natural Core

 Parkway Belt West


 Key Development Area

 Neighbourhood

 Utility Corridor

NOTE: The information provide in this map is a depiction of a portion of the Richmond Hill Official Plan. For accurate reference, the schedules and policies of the Richmond Hill Official Plan must be consulted. In the case of a discrepancy between the schedules and the policies of the Richmond Hill Official Plan, the policies shall take precedence.

SC/HL SRPRS.17.200



N

BLOCK 27

FILE No. D06-17083

TOWN OF RICHMOND HILL

PLANNING AND REGULATORY

SERVICES DEPARTMENT