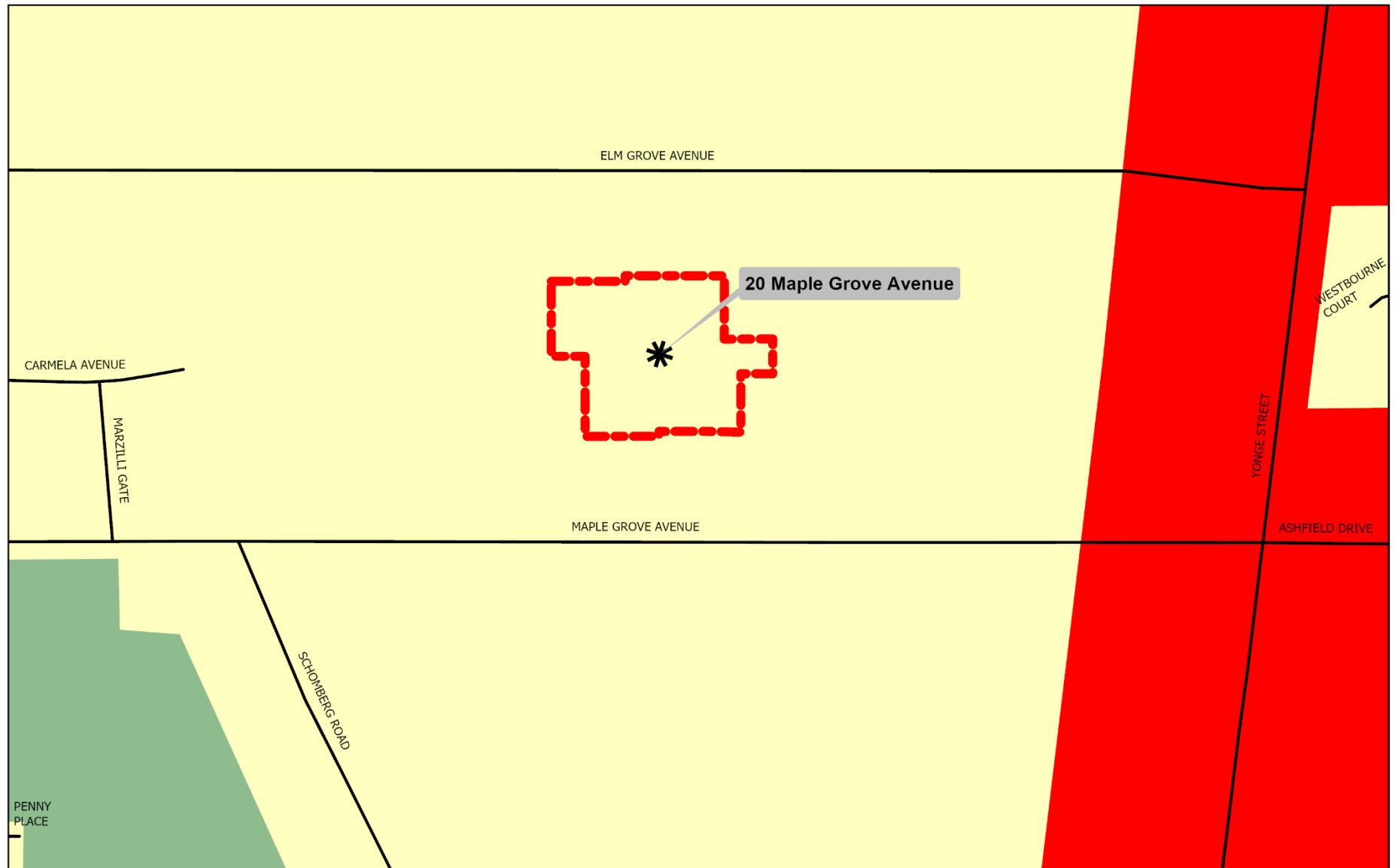






# MAP 4 - OFFICIAL PLAN DESIGNATION



## Legend

-  Subject Lands
-  Oak Ridges Local Centre
-  Natural Core
-  Neighbourhood

20 Maple Grove Avenue

SM/WW SRPI.21.077

NOTE: The information provided in this map is a depiction of a portion of the Richmond Hill Official Plan. For accurate reference, the Schedules and policies of the Richmond Hill Official Plan must be consulted. In the case of a discrepancy between the schedules and policies of the Richmond Hill Official Plan, the policies shall take precedence.

BLOCK 1 File Nos. D02-20003 and D03-20001



**CITY OF RICHMOND HILL  
PLANNING AND INFRASTRUCTURE  
DEPARTMENT**