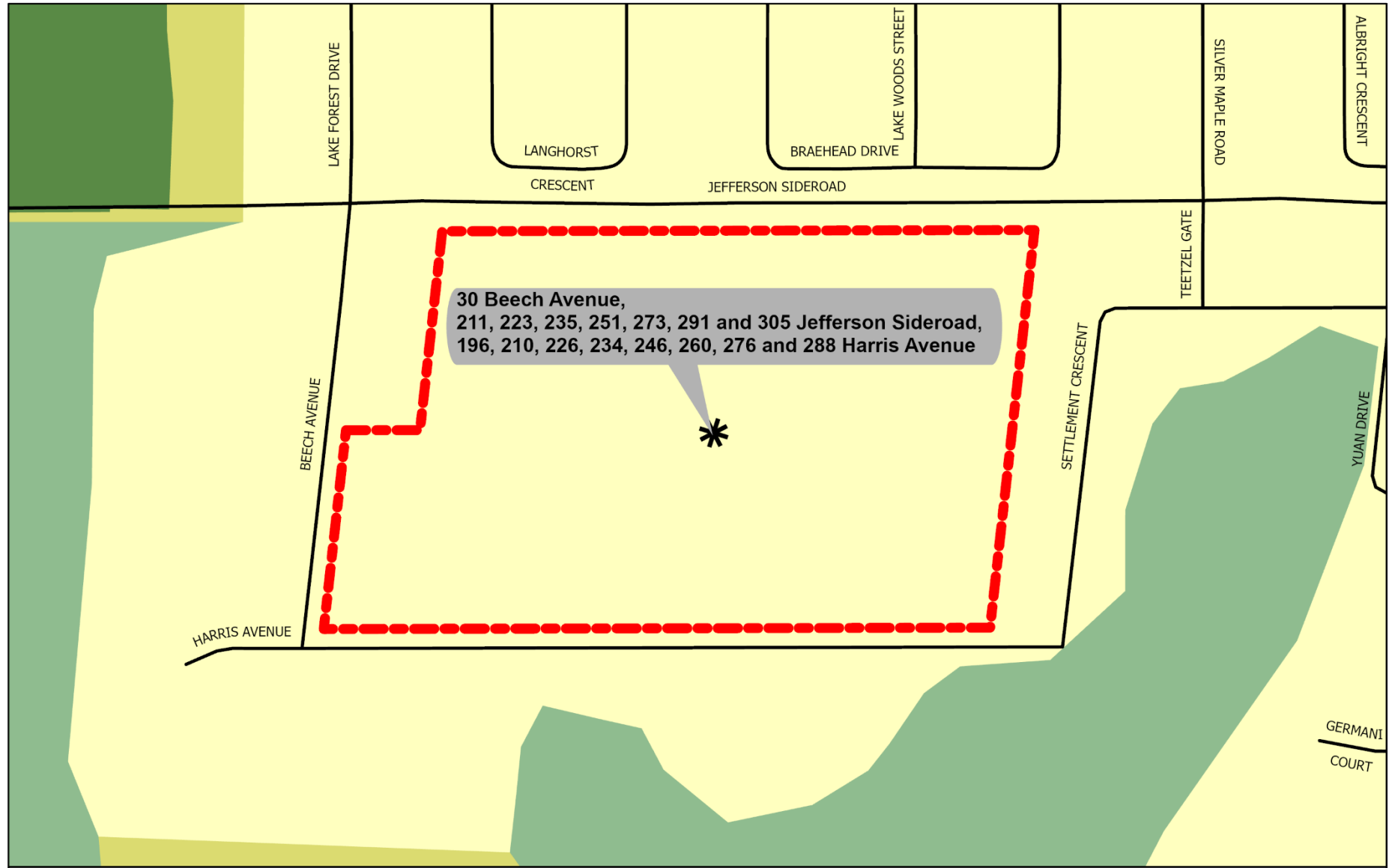







MAP 3 - OFFICIAL PLAN DESIGNATION



Legend

-  Subject Lands
-  Natural Core
-  Natural Linkage
-  ORM Natural Linkage
-  Neighbourhood

30 Beech Avenue,
211, 223, 235, 251, 273, 291 and 305 Jefferson Sideroad,
196, 210, 226, 234, 246, 260, 276 and 288 Harris Avenue

NOTE: The information provided in this map is a depiction of a portion of the Richmond Hill Official Plan. For accurate reference, the schedules and Policies of the Richmond Hill Official Plan must be consulted. In the case of a discrepancy between the schedules and policies of the Richmond Hill Official Plan, the policies shall take precedence.

BLOCK 09 File Nos. D02-20017, D03-14008, and D03-16002

JH/VC SRPI.21.067



**CITY OF RICHMOND HILL
PLANNING AND INFRASTRUCTURE
DEPARTMENT**