MAP 7 - PROPOSED ELEVATION PLANS (CORNER LOT)

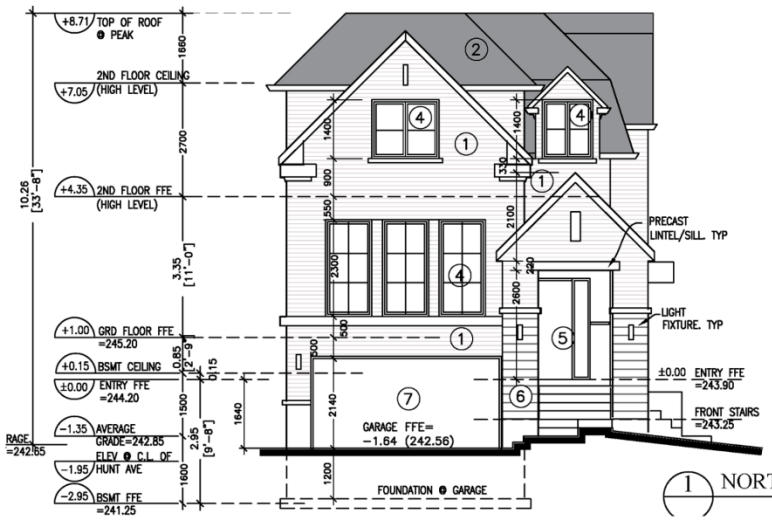

1 NORTH ELEVATION

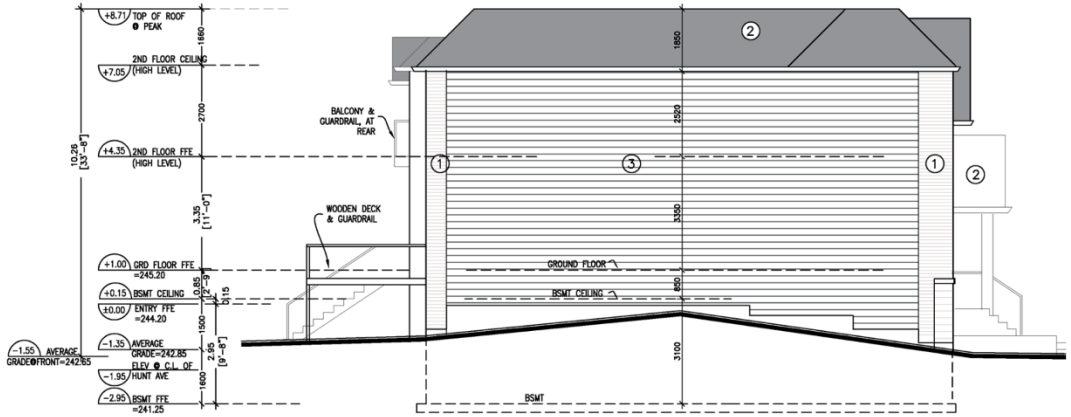

2 EAST ELEVATION

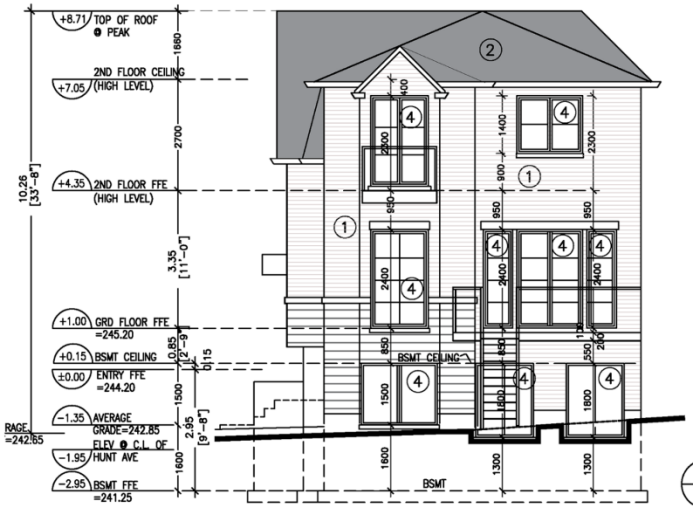

1 SOUTH ELEVATION

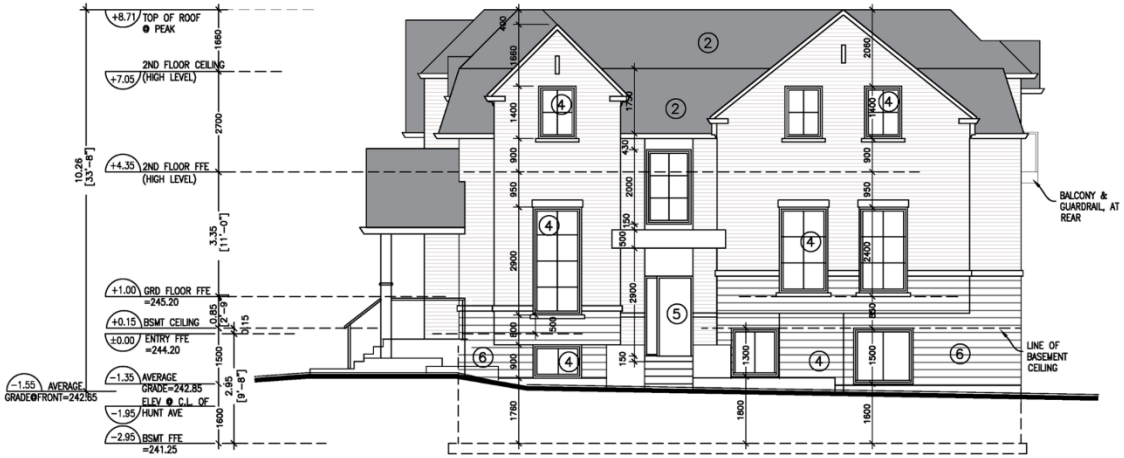

2 WEST ELEVATION

112 Hunt Avenue

SM/RG SRPI.21.100

BLOCK 17 File No. D02-18035

CITY OF RICHMOND HILL
PLANNING AND INFRASTRUCTURE DEPARTMENT