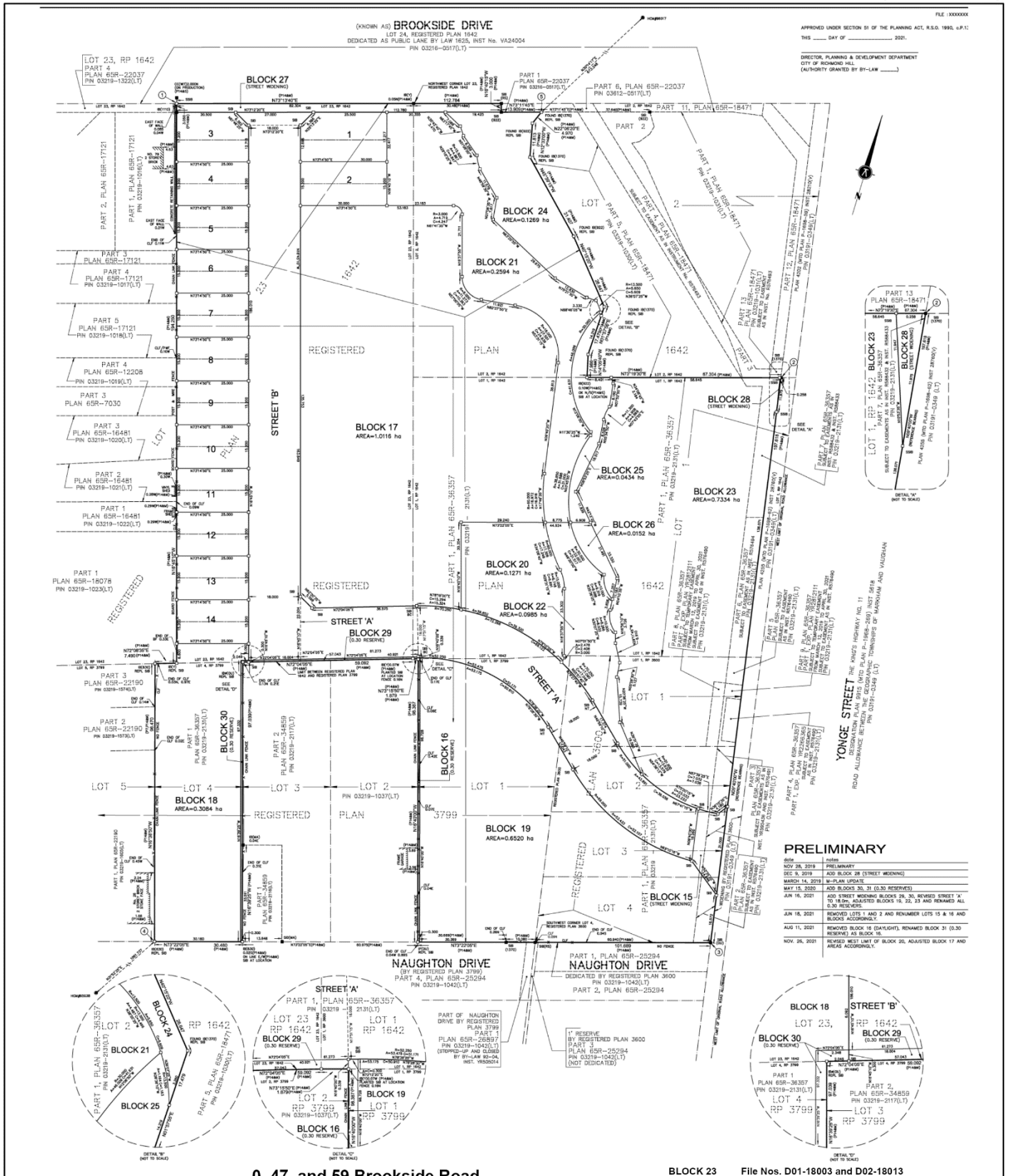


# MAP 6 - REVISED PLAN OF SUBDIVISION (2022)

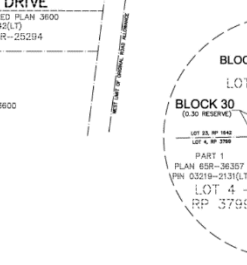
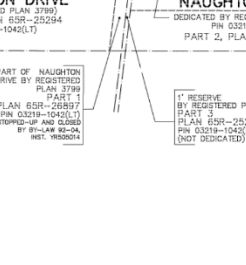
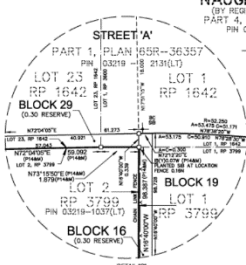
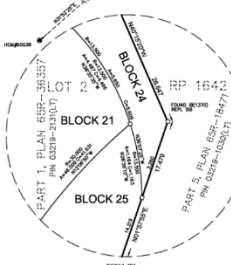


APPROVED UNDER SECTION 51 OF THE PLANNING ACT, R.S.O. 1990, 4.P.1.  
THIS DAY OF \_\_\_\_\_, 2021.  
DIRECTOR, PLANNING & DEVELOPMENT DEPARTMENT  
CITY OF RICHMOND HILL  
(AUTHORITY GRANTED BY BY-LAW \_\_\_\_\_)

(KNOWN AS) **BROOKSIDE DRIVE**  
LOT 24, REGISTERED PLAN 1642  
DEDICATED AS PUBLIC LANE BY LAW 1628, INST. NO. VA24004  
PIN 03216-0917(L)

**PRELIMINARY**

date	notes
NOV 26, 2019	PRELIMINARY
OCT 4, 2019	AND BLOCK 28 (STREET WIDENING)
MARCH 14, 2019	M-PLAN UPDATE
MAY 15, 2020	AND BLOCKS 30, 31 (0.30 RESERVE)
JAN 16, 2021	AND STREET WIDENING BLOCKS 24, 25, REVISED STREET 'A' (0.30 RESERVE). ALSO ASSIGNED BLOCKS 15, 22, 23 AND RENAMED ALL 0.30 RESERVE.
JUN 18, 2021	REMOVED LOTS 1 AND 2 AND RENAMED LOTS 15 & 16 AND BLOCKS ACCORDINGLY.
AUG 11, 2021	REMOVED BLOCK 16 (DAYLIGHT), RENAMED BLOCK 31 (0.30 RESERVE) AS BLOCK 16.
NOV. 26, 2021	REVISED WEST LIMIT OF BLOCK 30, ADJUSTED BLOCK 17 AND AREAS ACCORDINGLY.



**0, 47, and 59 Brookside Road**  
**12 and 24 Naughton Drive**  
**0, 11014, 11034, 11044, and 11076 Yonge Street**

**JH/VC SRPI.22.019**

**BLOCK 23** File Nos. D01-18003 and D02-18013

**CITY OF RICHMOND HILL**  
**PLANNING AND INFRASTRUCTURE**  
**DEPARTMENT**