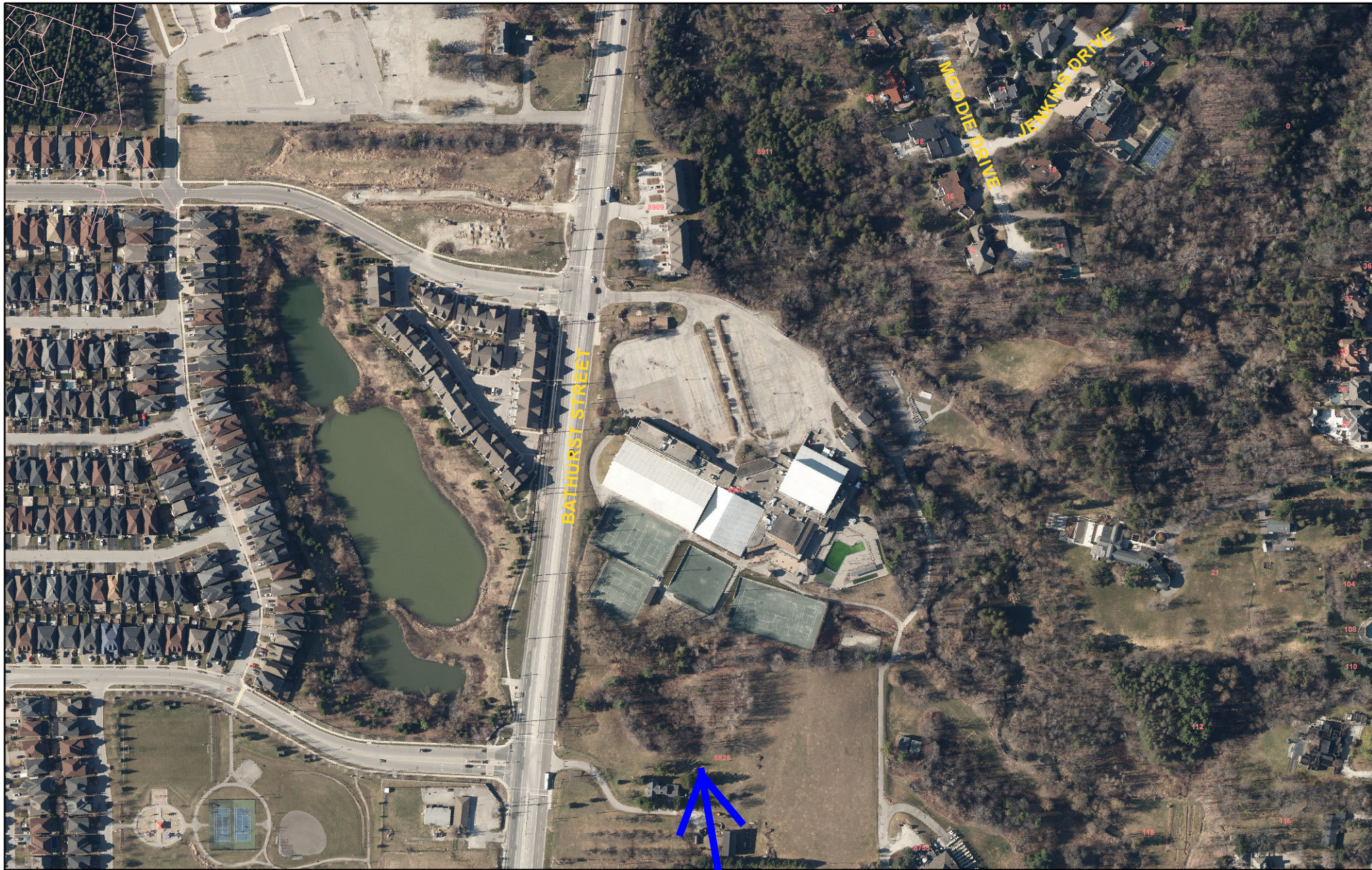





MAP 1- AERIAL PHOTOGRAPH ATTACHMENT TO GATZIOS PLANNING LETTER JULY 12, 2021



Legend

-  Subject Lands
-  Other lands belonging to owner
-  Lands subject to the Parkway Belt West Plan

8825 BATHURST STREET

KF/HL SRPI.21.036

Copyright J.D. Barnes Limited 2020 Orthophotography

BLOCK 25

File Nos. D01-20012, D02-20024

**CITY OF RICHMOND HILL
PLANNING AND INFRASTRUCTURE
DEPARTMENT**