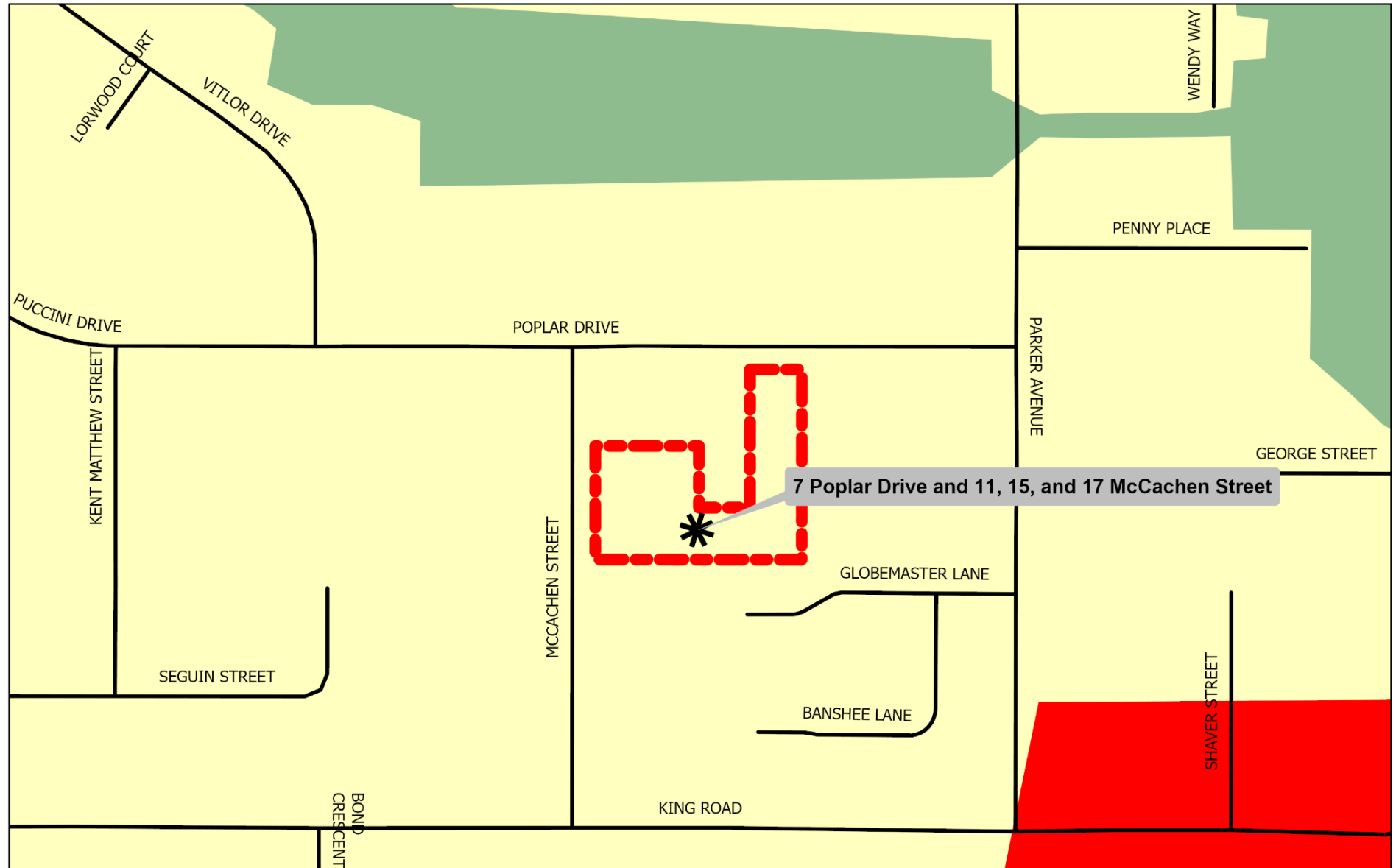






MAP 2 - OFFICIAL PLAN DESIGNATION



Legend

-  Subject Lands
-  Oak Ridges Local Centre
-  Natural Core
-  Neighbourhood

7 Poplar Drive and 11, 15, and 17 McCachen Street

SF/VC SRPI.22.099

NOTE: The information provided in this map is a depiction of a portion of the Richmond Hill Official Plan. For accurate reference, the schedules and policies of the Richmond Hill Official Plan must be consulted. In the case of a discrepancy between the schedules and policies of the Richmond Hill Official Plan, the policies shall take precedence.

BLOCK 01 D02-22009



**CITY OF RICHMOND HILL
PLANNING AND INFRASTRUCTURE
DEPARTMENT**