





MAP 3 - OFFICIAL PLAN DESIGNATION



Legend

-  Subject Lands
-  Natural Linkage
-  Natural Core
-  Neighbourhood

13495 Bathurst Street

JM/VC SRPI.23.002

NOTE: The information provided in this map is a depiction of a portion of the Richmond Hill Official Plan. For accurate reference, the schedules and policies of the Richmond Hill Official Plan must be consulted. In the case of a discrepancy between the schedules and policies of the Richmond Hill Official Plan, the policies shall take precedence.

BLOCK 01 File Nos. ZBLA-22-0019



**CITY OF RICHMOND HILL
PLANNING AND INFRASTRUCTURE
DEPARTMENT**