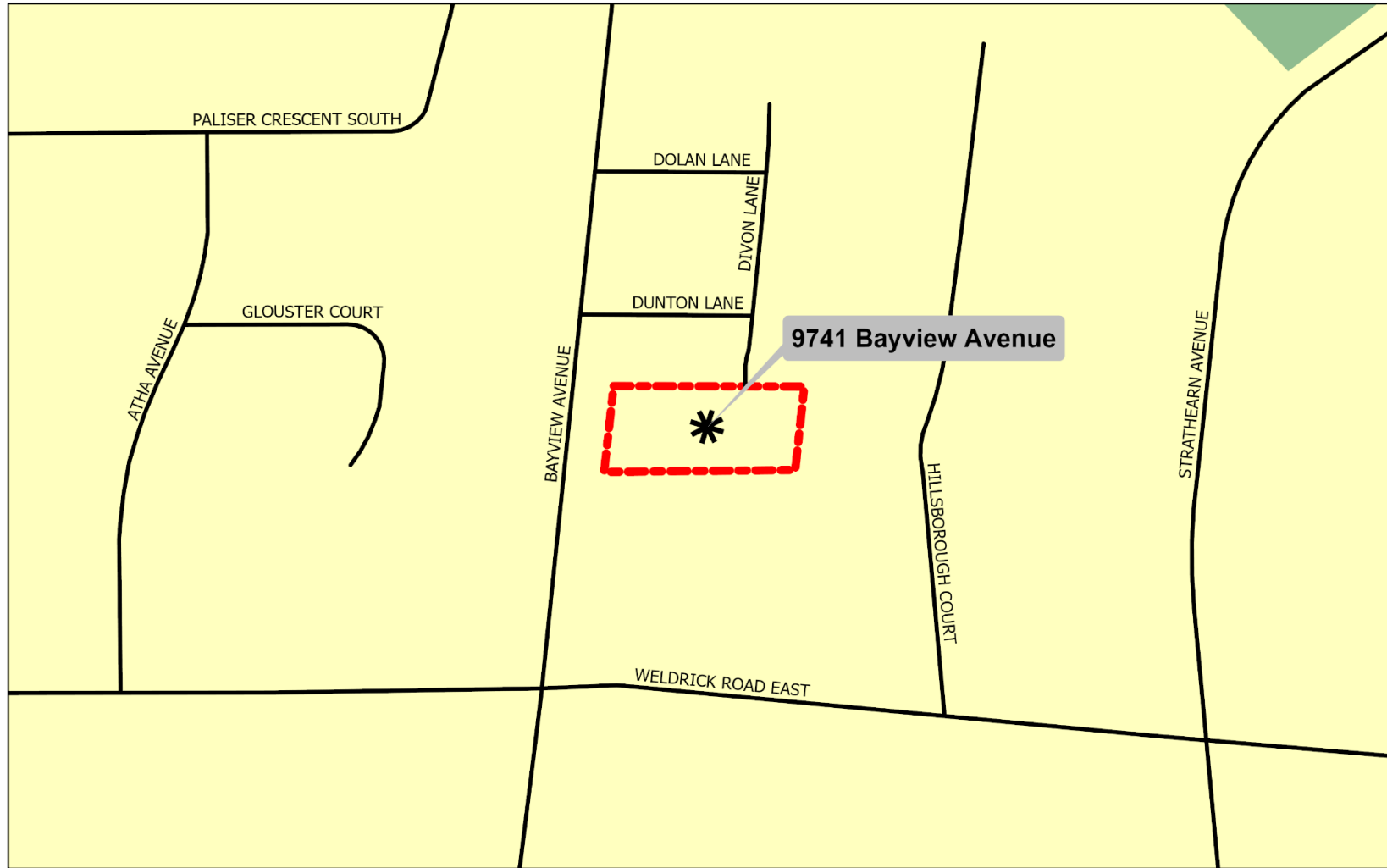




# MAP 3 - OFFICIAL PLAN DESIGNATION



## Legend

-  Subject Lands
-  Natural Core
-  Neighbourhood

9741 Bayview Avenue

AD/VC SRPI.23.005

NOTE: The information provided in this map is a depiction of a portion of the Richmond Hill Official Plan. For accurate reference, the schedules and policies of the Richmond Hill Official Plan must be consulted. In the case of a discrepancy between the schedules and policies of the Richmond Hill Official Plan, the policies shall take precedence.

BLOCK 22 File Nos. ZBLA-22-0021



**CITY OF RICHMOND HILL  
PLANNING AND INFRASTRUCTURE  
DEPARTMENT**