




# MAP 4 - OFFICIAL PLAN DESIGNATION

16TH Avenue

ELM Avenue



## Legend

-  Subject Lands
-  Neighbourhood

429 16th Avenue

UJ/VC

NOTE: The information provided in this map is a depiction of a portion of the Richmond Hill Official Plan. For accurate reference, the schedules and policies of the Richmond Hill Official Plan must be consulted. In the case of a discrepancy between the schedules and policies of the Richmond Hill Official Plan, the policies shall take precedence.



BLOCK 26 File NO. D06-19030

**CITY OF RICHMOND HILL  
PLANNING AND INFRASTRUCTURE  
DEPARTMENT**