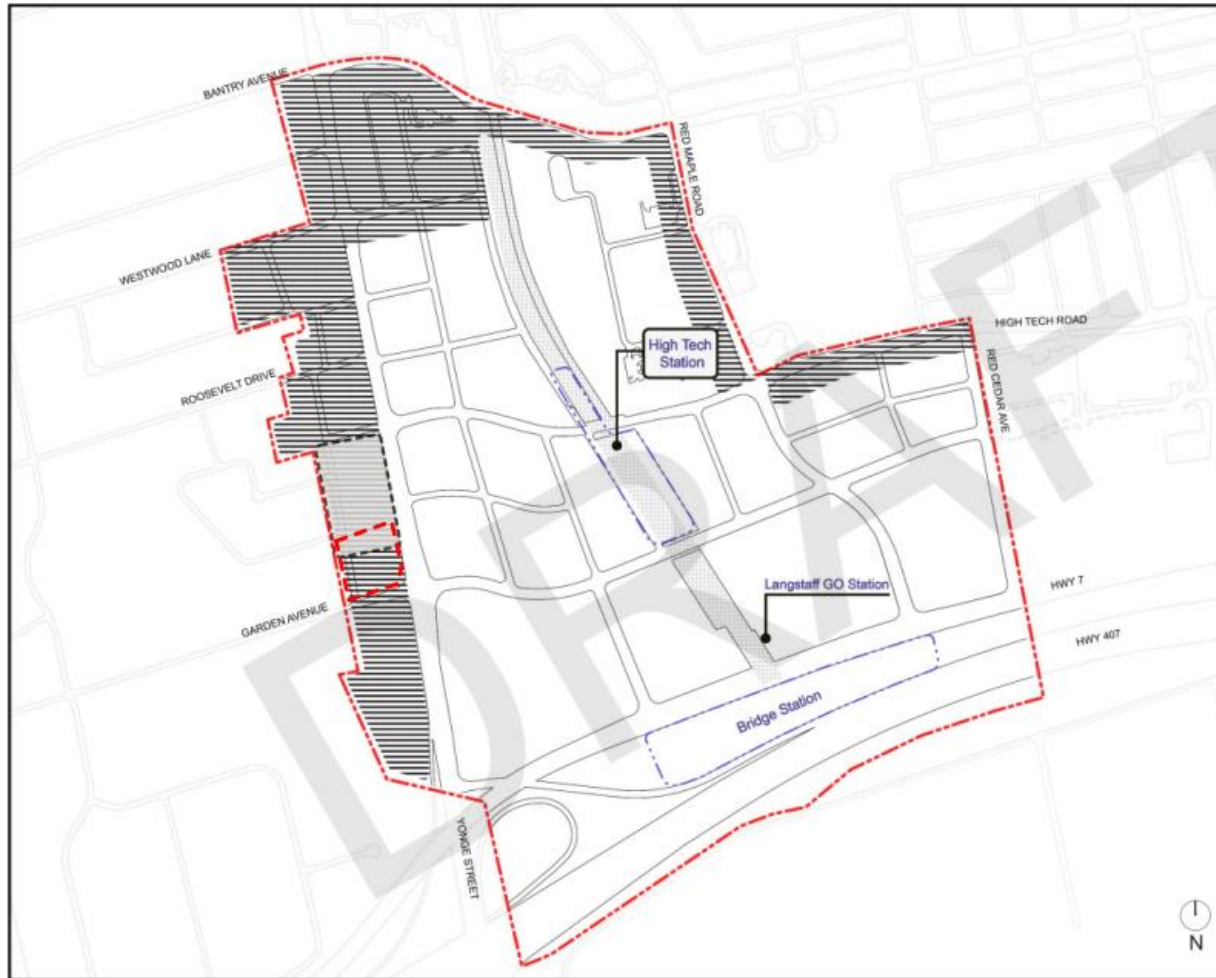




MAP 4 - DRAFT RICHMOND HILL SECONDARY PLAN - SCHEDULE 7 (TRANSITION)



Legend

-  Transition Areas
-  Eleanor Circle
(See Schedule 7A)

NOTE:
The information provided in this Schedule constitutes an operative part of the Richmond Hill Official Plan. While every effort is made to ensure its accuracy, currency and completeness, it is not a plan of survey. Due to site conditions and changes that occur over time, the City cannot warrant its accuracy, currency and completeness. Interested parties are therefore urged to make inquiries with the City of Richmond Hill Planning and Regulatory Services Department to ensure that the information reported in this Schedule is accurate, current and complete in all respects.



PLANNING & REGULATORY SERVICES
DEPARTMENT

Richmond Hill Centre Secondary Plan
Transition
Schedule 7

LEGEND

 SUBJECT LANDS

8700 and 8710 Yonge Street
FT/VC SRCM.23.05

BLOCK 25 File NO. D01-18007 and D02-18033

CITY OF RICHMOND HILL
PLANNING AND INFRASTRUCTURE
DEPARTMENT