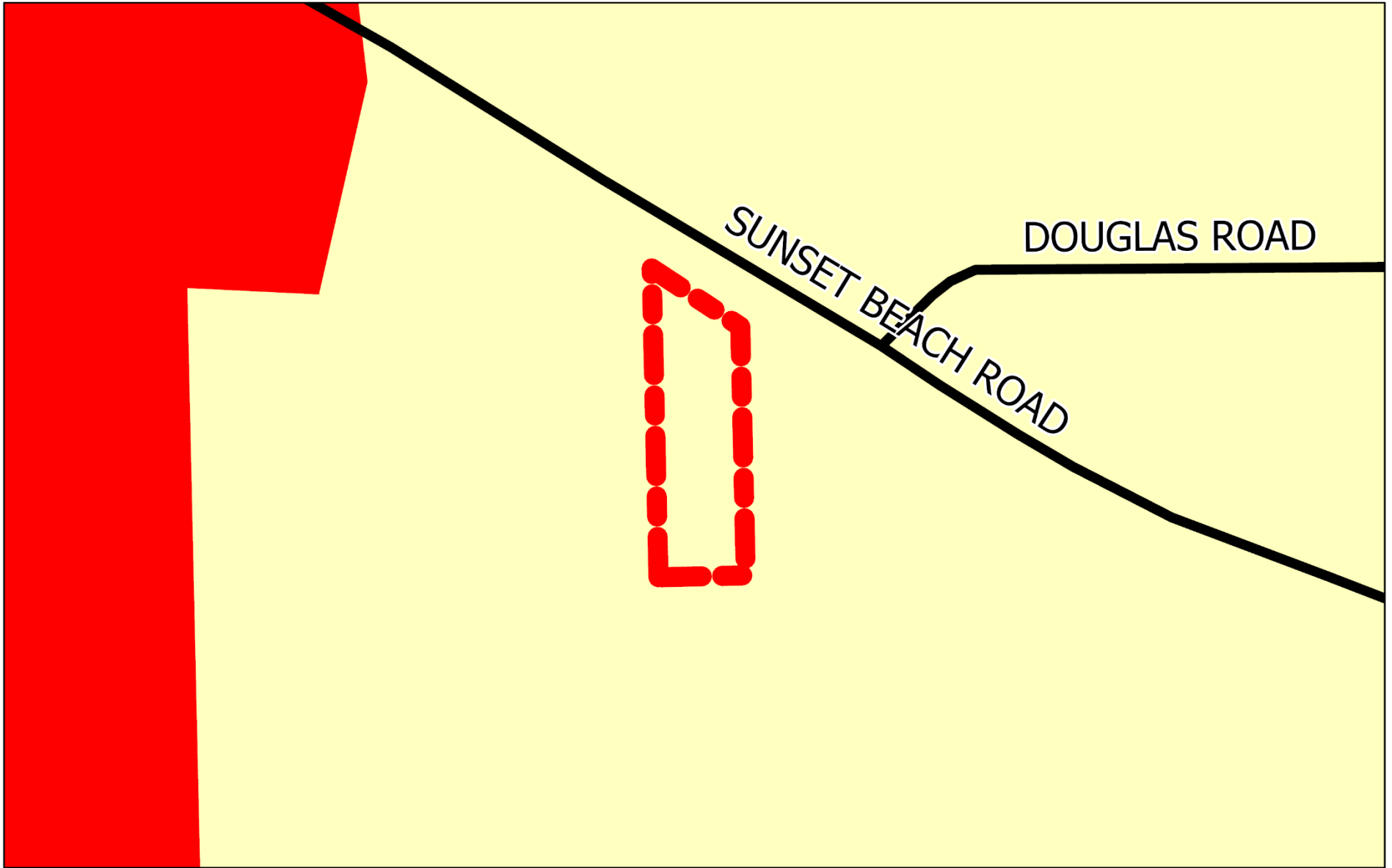





MAP 4 - OFFICIAL PLAN DESIGNATION



Legend

-  Subject Lands
-  Oak Ridges Local Centre
-  Neighbourhood

53 Sunset Beach Road
JM/VC SRPI.23.030

NOTE: The information provided in this map is a depiction of a portion of the Richmond Hill Official Plan. For accurate reference, the schedules and policies of the Richmond Hill Official Plan must be consulted. In the case of a discrepancy between the schedules and policies of the Richmond Hill Official Plan, the policies shall take precedence.



BLOCK 7 File NO. D02-17020

**CITY OF RICHMOND HILL
PLANNING AND INFRASTRUCTURE
DEPARTMENT**