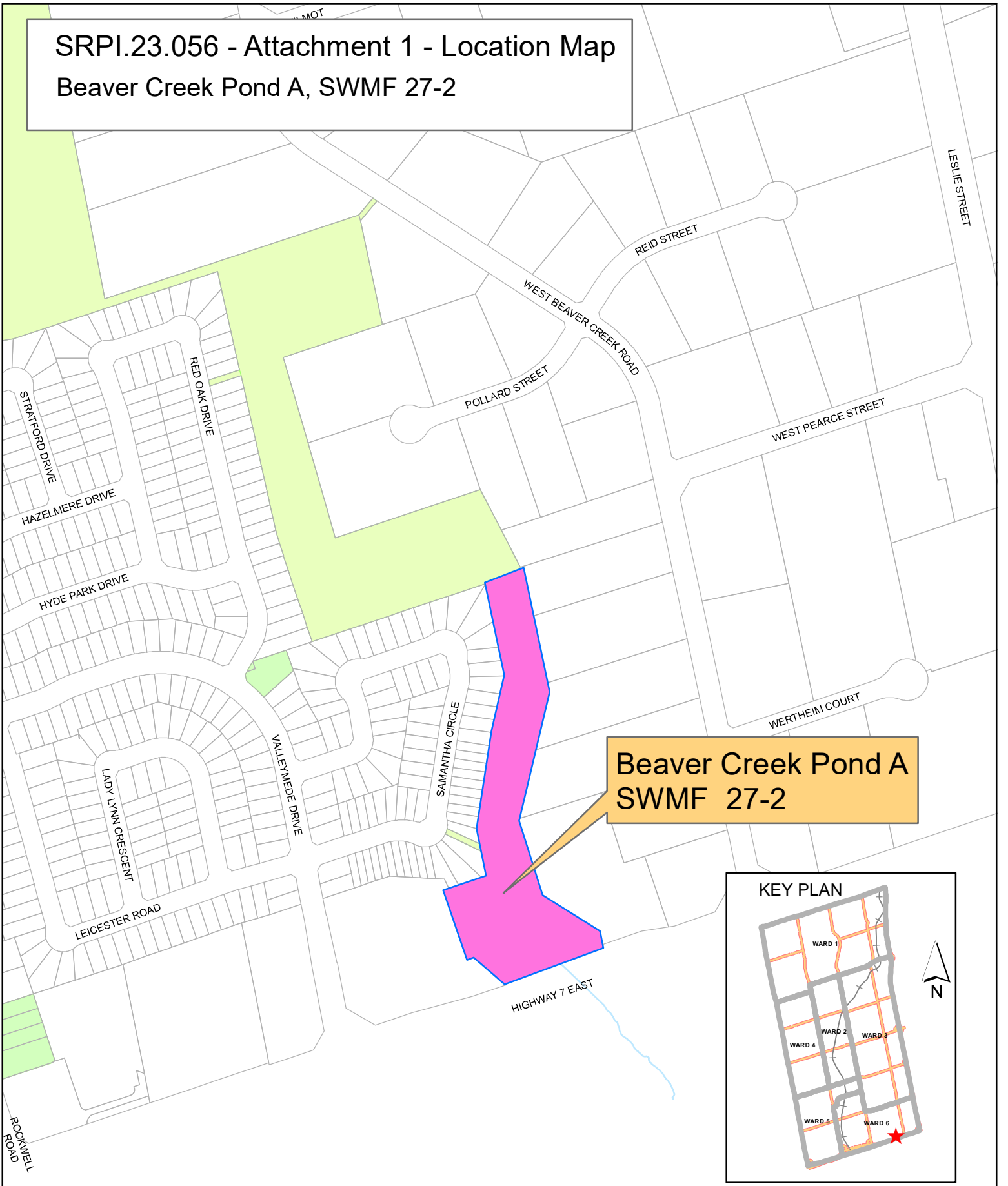
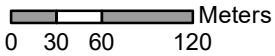
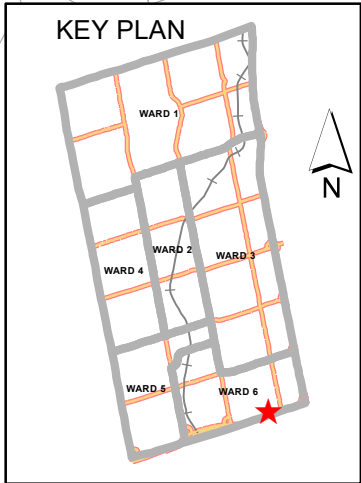


SRPI.23.056 - Attachment 1 - Location Map

Beaver Creek Pond A, SWMF 27-2



Beaver Creek Pond A
SWMF 27-2



Disclaimer
This information is provided as a public resource of general information by the Town of Richmond Hill. The information is provided for convenience only, and the Town of Richmond Hill disclaims any responsibility for content, accuracy, currency or completeness. This is not a plan of survey.



Copyright / Printed:
Date: 4/19/2023