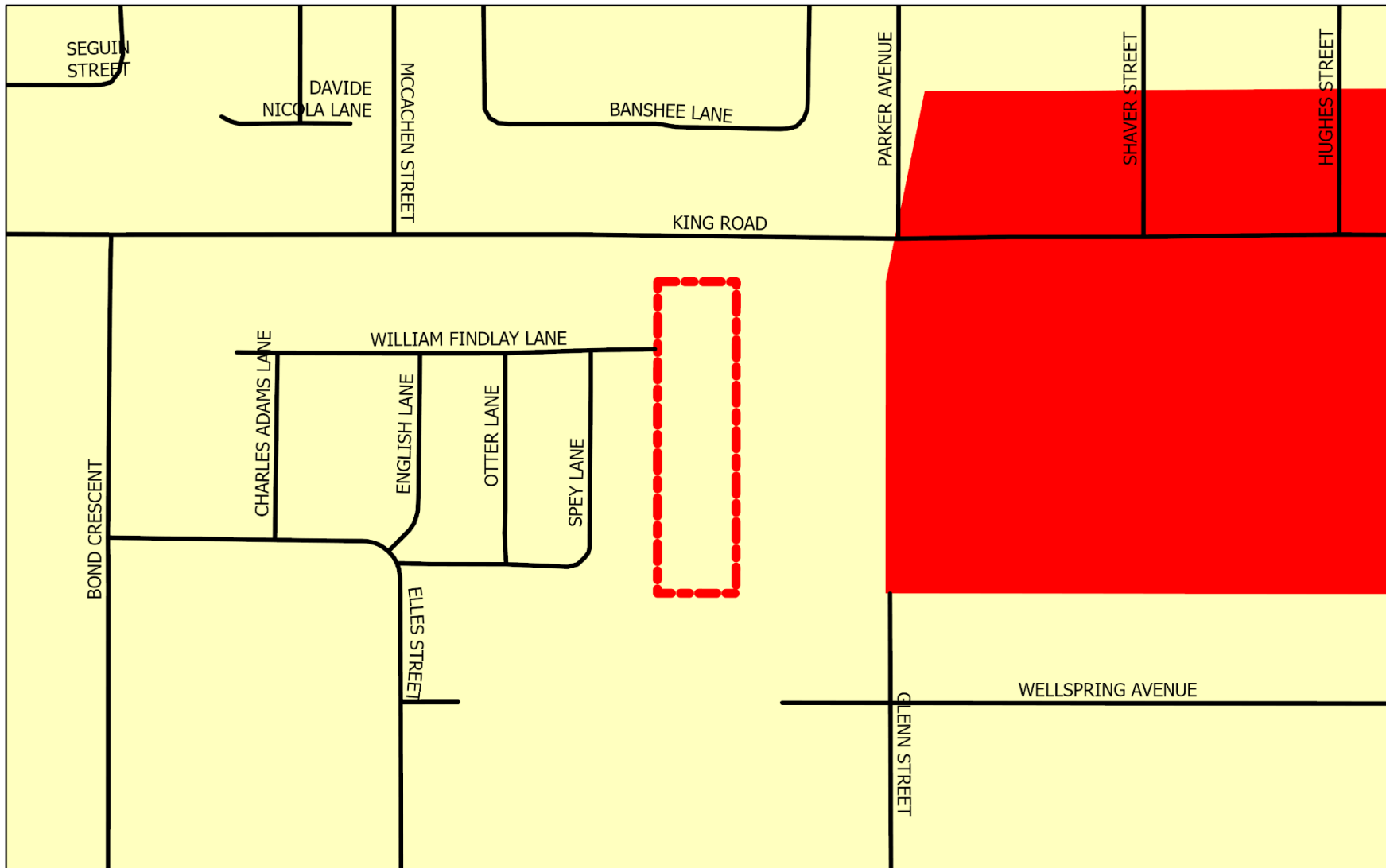





MAP 4 - OFFICIAL PLAN DESIGNINATION



Legend

-  Subject Lands
-  Oak Ridges Local Centre
-  Neighbourhood

295 King Road

LP/SD SRPI.23.071

NOTE: The information provided in this map is a depiction of a portion of the Richmond Hill Official Plan. For accurate reference, the schedules and policies of the Richmond Hill Official Plan must be consulted. In the case of a discrepancy between the schedules and policies of the Richmond Hill Official Plan, the policies shall take precedence.

BLOCK 8 File NO. D02-21013



**CITY OF RICHMOND HILL
PLANNING AND INFRASTRUCTURE
DEPARTMENT**