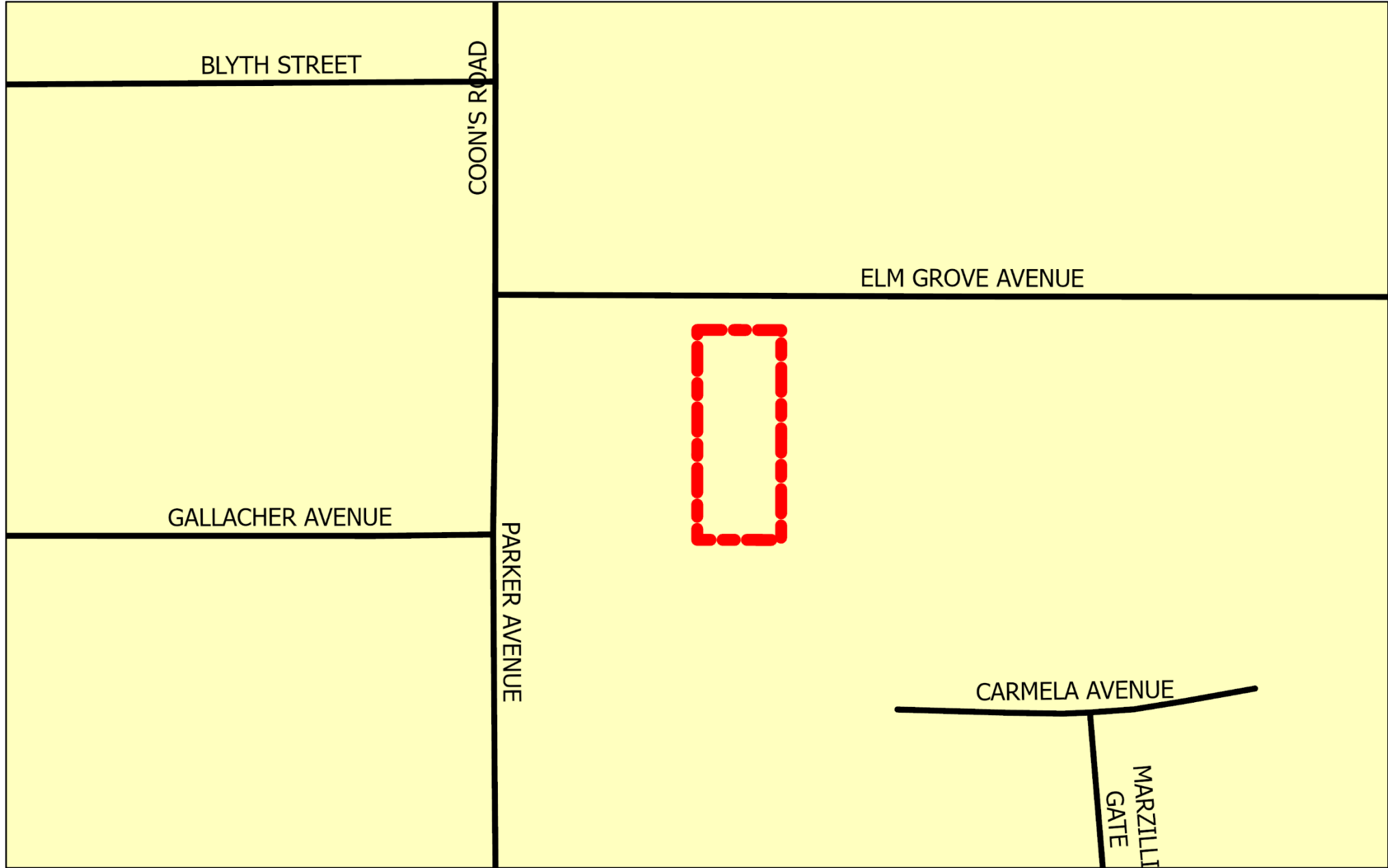




# MAP 2 - OFFICIAL PLAN DESIGNATION



## Legend

-  Subject Lands
-  Neighbourhood

83 Elm Grove Avenue

SRPI.23.076

NOTE: The information provided in this map is a depiction of a portion of the Richmond Hill Official Plan. For accurate reference, the schedules and policies of the Richmond Hill Official Plan must be consulted. In the case of a discrepancy between the schedules and policies of the Richmond Hill Official Plan, the policies shall take precedence.

BLOCK 1 File NO. DEEM-23-0001



**CITY OF RICHMOND HILL  
PLANNING AND INFRASTRUCTURE  
DEPARTMENT**