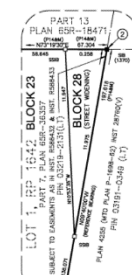
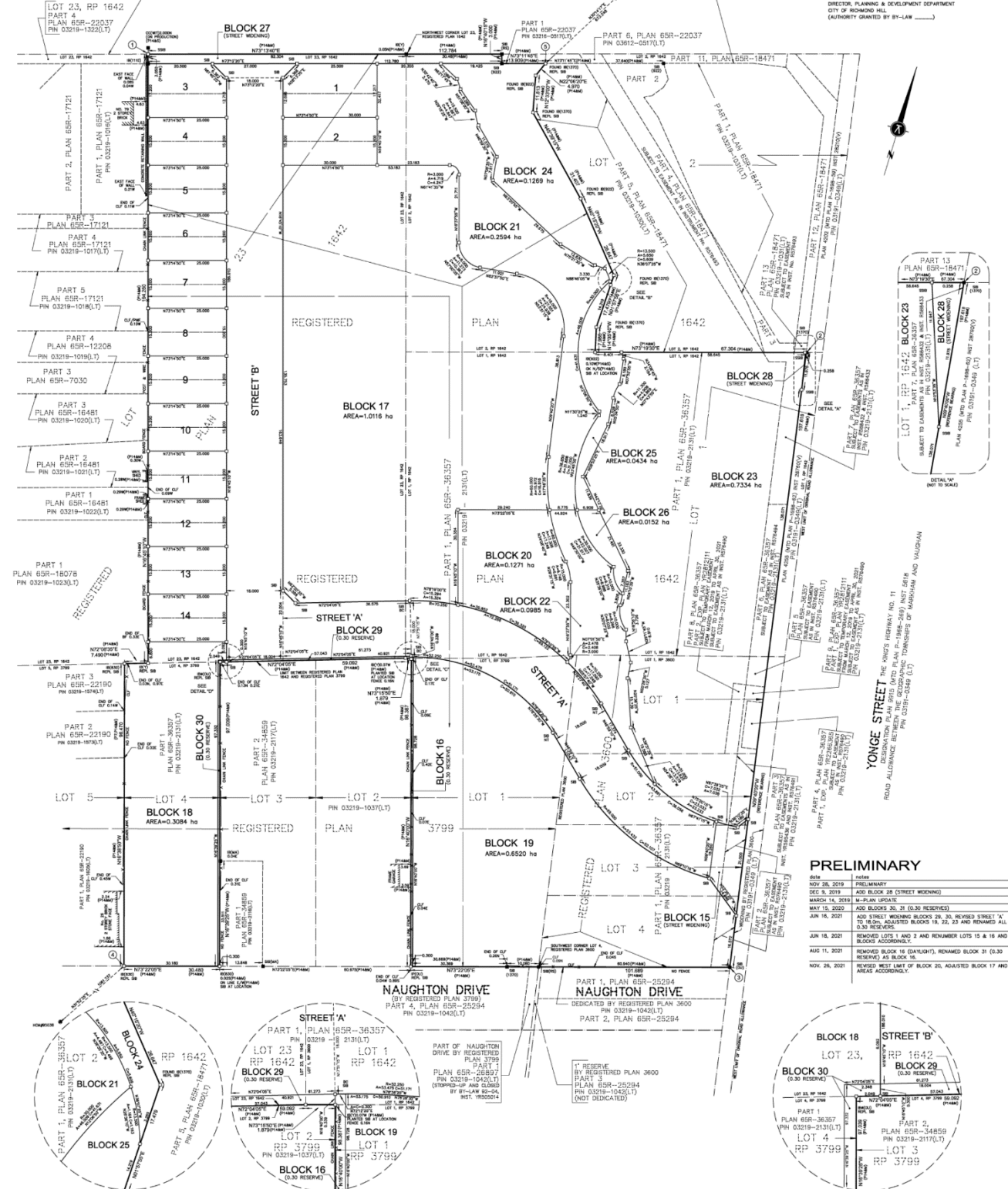


MAP 5 - COUNCIL ENDORSED DRAFT PLAN (2022)

FILE: J000000

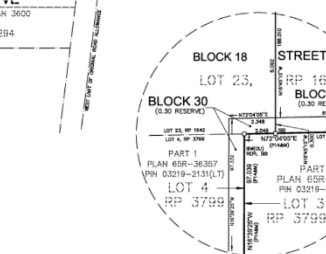
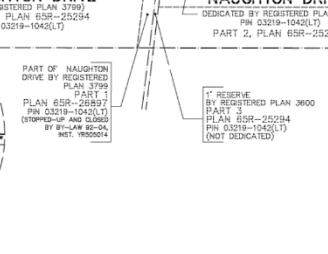
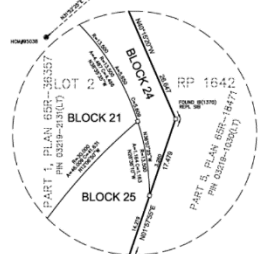
(KNOWN AS) **BROOKSIDE DRIVE**
LOT 24, REGISTERED PLAN 1642
DEDICATED AS PUBLIC LANE BY LAW 1625, INST. No. V424004
PIN 03216-0517(L)

APPROVED UNDER SECTION 51 OF THE PLANNING ACT, R.S.O. 1990, L.P.1;
THIS _____ DAY OF _____, 2021.
DIRECTOR, PLANNING & DEVELOPMENT DEPARTMENT
CITY OF RICHMOND HILL
(AUTHORITY GRANTED BY BY-LAW _____)



PRELIMINARY

DATE	REVISION
NOV 26, 2019	PRELIMINARY
DEC 4, 2019	ADD BLOCK 28 (STREET WIDENING)
MARCH 14, 2019	NO PLAN UPDATE
MAY 16, 2021	ADD BLOCKS 25, 26 (0.30 RESERVES)
JUN 16, 2021	ADD STREET WIDENING BLOCKS 29, 30, REVISED STREET 'A', TO 16.00, ADJUSTED BLOCKS 18, 22, 32 AND REMOVED ALL 0.30 RESERVES
JUN 18, 2021	REMOVED LOTS 1 AND 2 AND REMOVED LOTS 15 & 16 AND BLOCKS ACCORDINGLY
AUG 11, 2021	REMOVED BLOCK 18 (DASHLIGHT), RENAMED BLOCK 31 (0.30 RESERVE) AS BLOCK 16
NOV 26, 2021	REVISED WEST LIMIT OF BLOCK 30, ADJUSTED BLOCK 17 AND AREAS ACCORDINGLY



**0, 47 and 59 Brookside Road,
12 and 24 Naughton Drive,
0, 1104, 1103A, 1104A and 11076 Yonge Street
JH/VC SRPBS.23.015**

BLOCK 16 File NO. D01-16002, D02-16012, D03-16006 and D06-20023

**CITY OF RICHMOND HILL
PLANNING AND BUILDING SERVICES
DEPARTMENT**

Path: \\richmondhill.local\divisions\GIS\GIS1\Logs and Metrics\Requests\2023\20230905_JH_BLK16_D01-16002_D02-16012_D03-16006_D06-20023_SRPB.23.015_1\kct053435\tools\Staff Report maps\StaffReportMaps.aprx