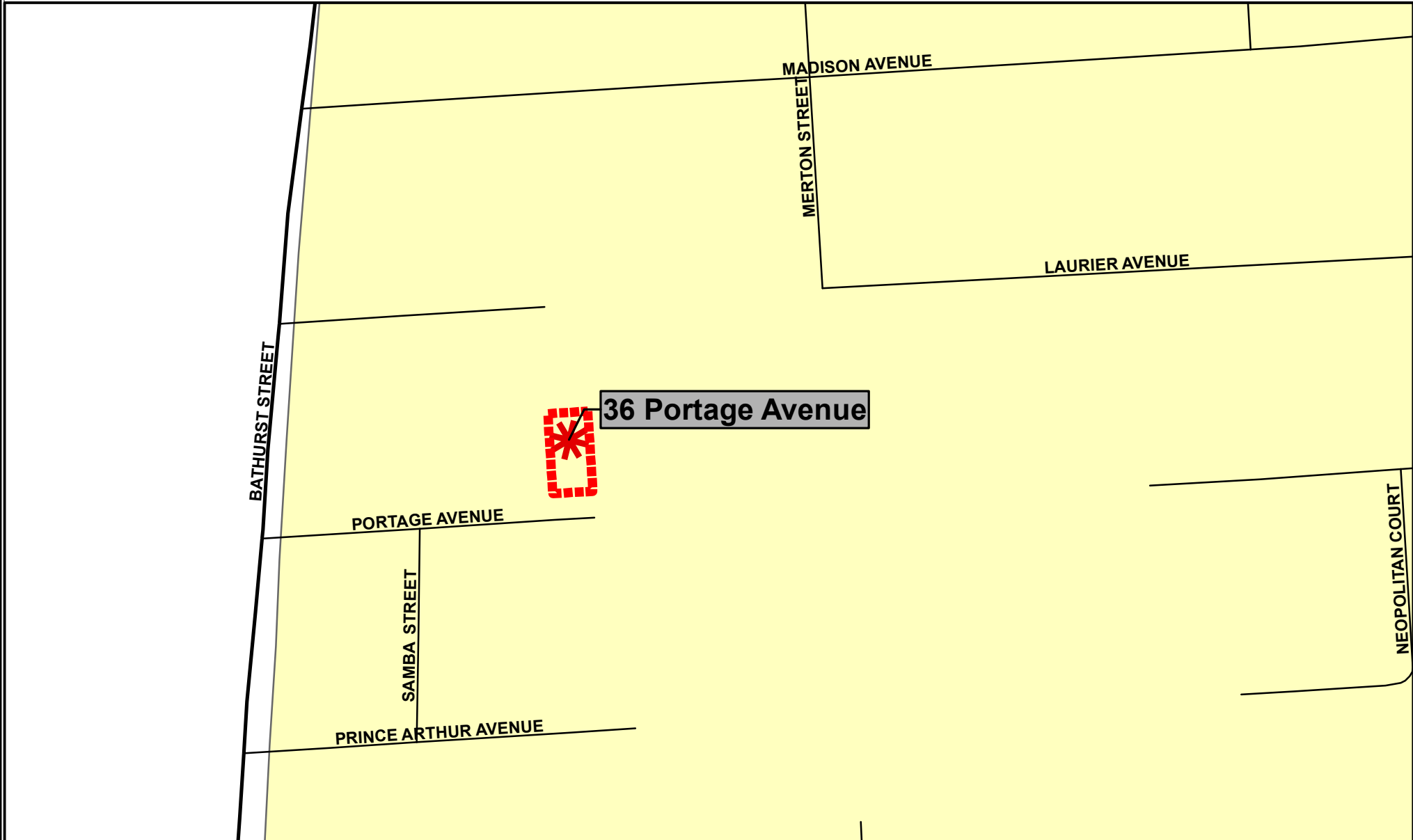





# MAP 4 - OFFICIAL PLAN DESIGNATION - LAND USE



## LEGEND

-  SUBJECT AREA
-  Neighbourhood
-  Subject Lands

PL/SS SRPRS.18.020

NOTE: The information provide in this map is a depiction of a portion of the Richmond Hill Official Plan. For accurate reference, the schedules and policies of the Richmond Hill Official Plan must be consulted. In the case of a discrepancy between the schedules and the policies of the Richmond Hill Official Plan, the policies shall take precedence.



BLOCK 01

FILE NO.D02-16015

TOWN OF RICHMOND HILL  
PLANNING AND REGULATORY  
SERVICES DEPARTMENT